



Review of Polling Districts and Polling Places 2021

The Acting Returning Officer's
representations for the following
parliamentary constituencies:

Edmonton
Enfield North
Enfield Southgate

Contents

1. Introduction	4
Definitions.....	4
2. Background to the 2021 Review	4
3. Key Considerations for the Proposals	5
Electoral Commission Guidance.....	5
Parliamentary Boundaries.....	6
Polling district boundaries	6
Polling places and polling stations.....	6
4. Making representations.....	7
5. The Acting Returning Officer's proposals	8
Appendix A – ARO proposed scheme in alphabetical ward order	10
Arnos Grove Ward	11
Bowes Ward.....	13
Brimsdown Ward	15
Bullsmoor Ward	17
Bush Hill Park Ward.....	19
Carterhatch Ward	21
Cockfosters Ward.....	24
Edmonton Green Ward	26
Enfield Lock Ward	28
Grange Park Ward	30
Haselbury Ward.....	32
Highfield Ward	34
Jubilee Ward	36
Lower Edmonton Ward.....	38
New Southgate Ward.....	40
Oakwood Ward	42
Palmers Green Ward	44
Ponders End Ward.....	46
Ridgeway Ward	48
Southbury Ward.....	50
Southgate Ward.....	53
Town Ward.....	56
Upper Edmonton Ward.....	58

Whitewebbs Ward	60
Winchmore Hill Ward	63
Appendix B – Estimated in-person electorate calculations.....	65

1. Introduction

The (Acting) Returning Officer for parliamentary constituencies within the area of the London Borough of Enfield is required to make representations on proposed polling districts, polling places and polling stations for the constituencies they are responsible for when a local authority conducts a review.

The Returning Officer is the individual who has responsibility for delivering free, fair, democratic elections in accordance with the relevant legislation. This role is independent of the council.

The following representations form proposed polling districts, places and stations for the Edmonton, Enfield North and Enfield Southgate parliamentary constituencies.

The proposed arrangements made for Parliamentary elections are recommended for use at other elections and referendums.

Definitions

A **polling district** is a geographical area created by the subdivision of a UK Parliamentary constituency. All wards within Enfield are divided into polling districts, which form the basis upon which the register of electors is produced.

A **polling place** is the building or area in which polling stations will be selected by the (Acting) Returning Officer.

A **polling station** is the room or area within the polling place where voting takes place. Unlike polling districts which are fixed by the local authority, polling stations are chosen by the relevant Returning Officer for the election.

2. Background to the 2021 Review

Elections and electoral events, both national and local, over the last four years have provided a robust test of the electoral arrangements within the Borough.

- 2017 Parliamentary election
- 2018 London Borough of Enfield ward elections
- 2019 European Parliamentary elections
- 2019 Parliamentary elections
- 2021 Greater London Assembly and London Mayor elections

In the main, the electoral arrangements have worked well within the area and very little adjustment to the existing schedule of polling districts and polling places has been required.

However, new ward arrangements will come into force at the local elections in 2022 as a result of the Local Government Boundary Commission for England (LGBCE) Electoral Review of Enfield. Therefore, some revision of the polling districts and polling places is necessary to ensure, wherever possible, that polling stations fall within the boundaries of the new wards.

The LGBCE has created 25 wards, four more than there are currently. The number of councillors will remain the same. The 63 councillors will represent 13 three-councillor wards and 12 two-councillor wards across the borough.

3. Key Considerations for the Proposals

In order to redefine the polling district boundaries and the polling places and stations, the following data and information has been gathered to assist with the ARO's representations:

- Population density
- Areas of new development provided to the LGBCE and the approximate number of dwellings and expected population numbers for those areas
- Road traffic maps highlighting levels of congestion
- Public transport accessibility data
- Details of current polling places and an indication as to their overall suitability for purpose
- Presiding Officer and Polling Station Inspector comments from May 2021 GLA election, and surveys and diagrams completed as part of previous polling place reviews
- Ward profile information including levels of deprivation, ethnicity and disability data
- Local knowledge and elector feedback from ward councillors

Electoral Commission Guidance

The Electoral Commission's guidance Reviews of Polling Districts, Polling Places and Polling Stations has been followed.

The principles underlying the ARO's approach to the determination of polling districts and identification of polling places are as follows:

- To ensure that all electors in the borough have such reasonable facilities for voting as are practicable.
- To ensure, as far as is reasonable and practicable, polling places are accessible to electors with disabilities.

Parliamentary Boundaries

The parliamentary constituency boundaries are not affected by the ward boundary changes coming into effect in May 2022. For areas where the ward boundaries are no longer coterminous with the parliamentary constituency boundary, it is required to retain a separate polling district to enable the electors to be registered within the existing parliamentary constituency and the future ward boundary.

Polling district boundaries

Where possible, natural barriers such as rivers or watercourses and manmade barriers such as major roads and railways have been used to delineate areas. Other obstacles to voters crossing the polling districts have been considered such as steep hills or limited public transport links.

Polling places and polling stations

Many factors were considered when reviewing the existing polling places or when assessing new polling places, including:

- **Location:** Is it reasonably accessible within the polling district? Does it avoid barriers for the voter such as steep hills, major roads, rivers, etc.? Are there any convenient transport links?
- **Size:** Can it accommodate more than one polling station if required? If multiple polling stations are required, is the polling place capable of accommodating all voters going into and out of the polling stations, even where there is a high turnout?
- **Availability:** Is the building readily available in the event of any unscheduled elections? Is there any possibility that the building may be demolished as part of a new development?
- **Accessibility:** Is the building accessible to all those entitled to attend the polling place?

In assessing the capacity of polling stations, account has also been taken of known residential development projects in these areas, which may necessitate some single polling stations being split into double stations within the same building to accommodate an expected increase in the number of electors.

To comply with Electoral Commission guidance, the number of electors allocated to each polling station should not exceed 2,500. This excludes postal voters and those

not eligible to vote. Where a polling district has been allocated more than 2,500 electors, the electorate is split between two polling stations in the same venue. This is known as a double polling station.

This review covers the polling districts and places to be used for all types of elections and referendums within the London Borough of Enfield. The proposal for each ward includes a recommendation for the number of polling stations at each polling place in the event of a combined local and parliamentary election. The percentage of postal voters by polling district at the May 2021 elections has been used to estimate the number of in person electors.

It is acknowledged that the use of schools as polling places can cause disruption to pupils, teachers and parents. Whilst being sympathetic to this, schools are often the most suitable, and sometimes even the only appropriate building within a polling district. The (A)RO also has the legal right to use school buildings for polling. Wherever possible, this proposal has attempted to identify suitable alternative locations within a polling district and, in particular, to avoid the use of secondary schools unless absolutely necessary, to minimise disruption to examination timetables. We also work closely with those schools identified as polling places to support them to keep the majority of their building open on polling day where possible.

Under current legislation, the polling place must be within the area of the polling district, unless special circumstances make it desirable to designate an area either wholly or partly outside of the polling district. Where the proposal is for a polling place outside of the polling district, this is detailed in the proposals for each ward.

In order to determine the accessibility of polling places, the following criteria has been taken into account:

- Level access at entrance to and within the polling place (or space for a temporary ramp)
- Wide enough doorways and corridors
- Sufficient space within the polling place to enable motorised wheelchairs manoeuvrability.

The deployment of temporary units has been limited to areas where there are no available alternatives. Temporary units in residential areas may require significant parking restrictions which have a negative impact on residents.

4. Making representations

Public consultation on the ARO submission runs from 5 August 2021 to 20 September 2021.

Electors, community groups and other interested parties can give their views on the polling district boundaries and polling places in Enfield, and where possible make alternative suggestions for consideration.

Comments or representations are welcomed from any elected members in the area, local political representatives and any person or body with expertise in access for persons with any type of disability.

To take part in the consultation, you can:

- complete the [online questionnaire](#), or
- send your comments by email to pollingreview@enfield.gov.uk or
- by post to:

Polling Review Team
Chief Executives Unit
Enfield Civic Centre
Silver Street
Enfield
EN1 3ES

At the end of the public consultation, all representations received will be considered by the General Purposes Committee. The committee will make recommendations for the new Polling Scheme to be put before Council for their final decision.

Once the review is complete:

- The following will be published:
 - all correspondence sent and received
 - details of the results of the review, including any issues raised
 - any changes which have been approved, giving the reasons for its decisions.
- All proposals and comments will be available for inspection at the Elections Office.
- The Electoral Registration Officer will publish a revised electoral register in line with the new polling district boundaries.

5. The Acting Returning Officer's proposals

Appendices provide the proposed polling scheme details for each ward with a map of the ward showing the proposed polling districts and location of polling places.

The proposal for each ward includes:

- a suggestion for the number of polling stations at each polling place calculated with attention to the Electoral Commission's recommendations
- estimated number of in person electors (those without a postal vote) are included for information

- an assessment of disabled access
- an explanation for any amendments or where there are no changes recommended.

Polling districts have been labelled with an identifier for this report only. Polling district letters will be allocated by the General Purposes Committee with their recommendations to Council.

The addition of a suffix (A, B, C and D) to some identifiers denotes polling districts from different current ward areas attending the same polling place under the new arrangements. The separate polling districts enable the ability to provide current elected representatives with electoral alterations in accordance with the statutory requirements. After the elections in May 2022 the polling districts will be merged into one polling district.

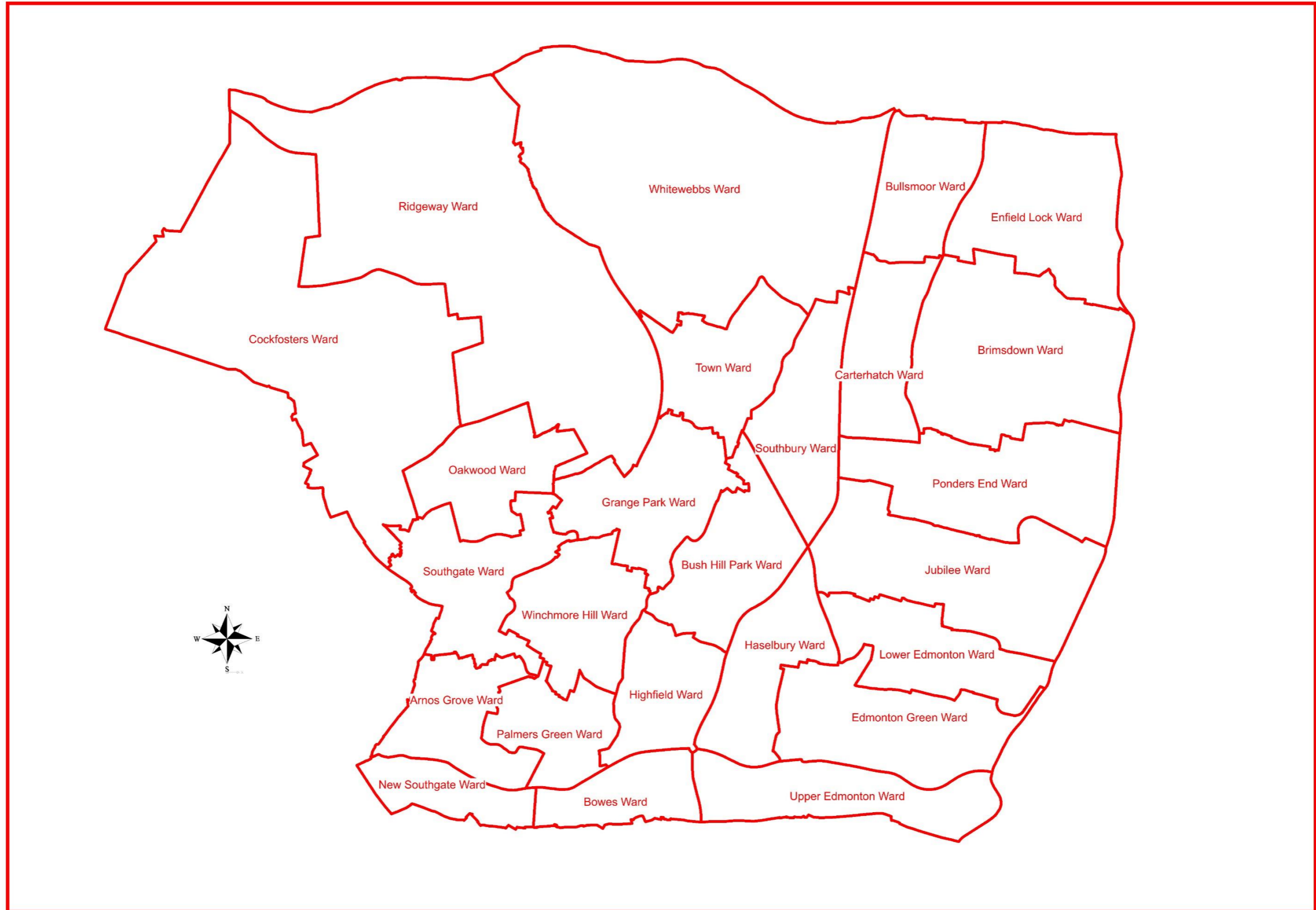
The ARO proposals have been arranged in Ward order to better reflect the new electoral arrangements rather than in Parliamentary Constituency order. Requests for constituency based information can be made to pollingreview@enfield.gov.uk

5 August 2021

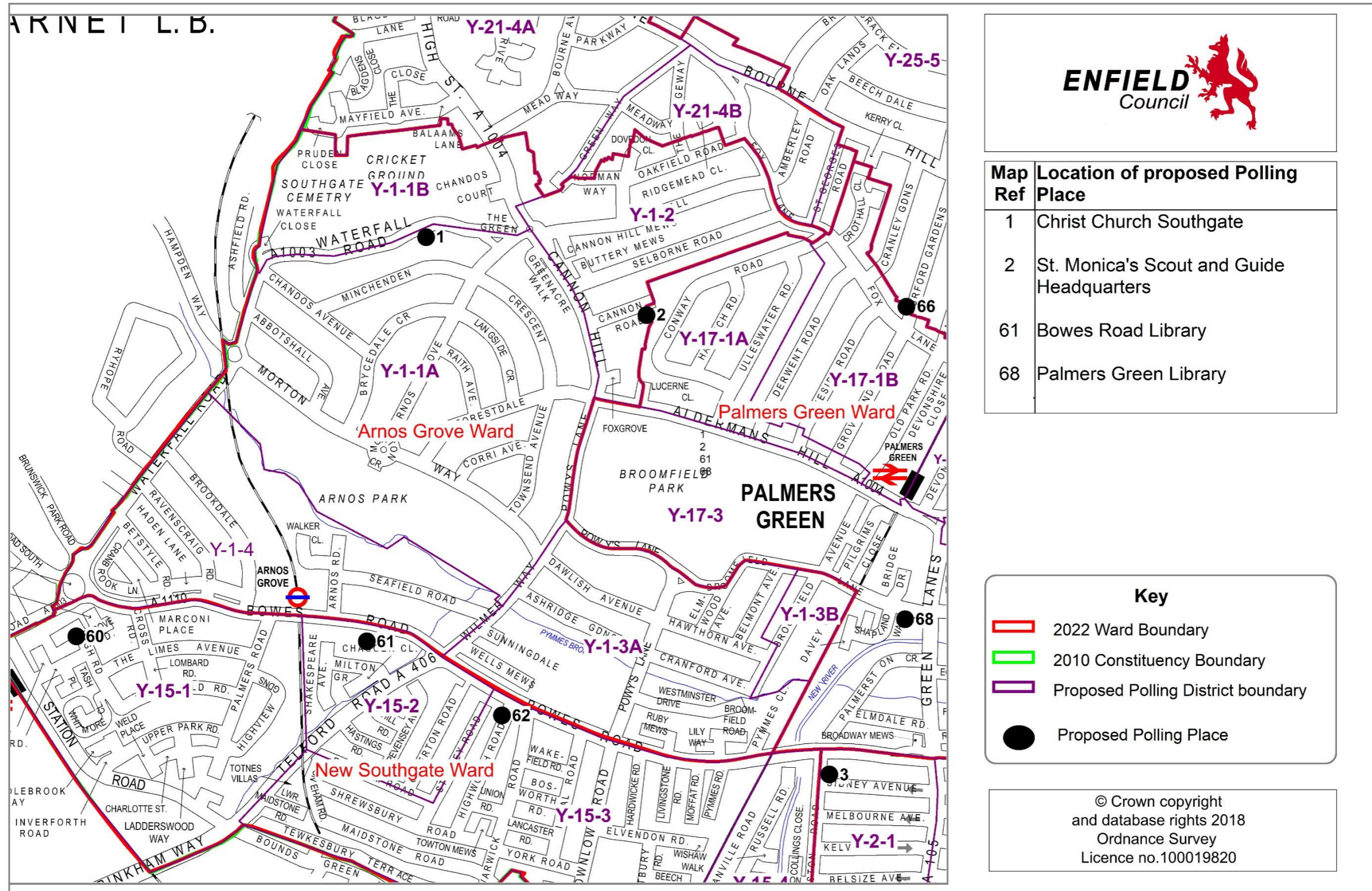
Ian Davis

Acting Returning Officer
Edmonton, Enfield North and Enfield Southgate Constituencies

Appendix A – ARO proposed scheme in alphabetical ward order



Arnos Grove Ward - ARO Representations (August 2021)



Map Ref	Location of proposed Polling Place
1	Christ Church Southgate
2	St. Monica's Scout and Guide Headquarters
61	Bowes Road Library
68	Palmers Green Library

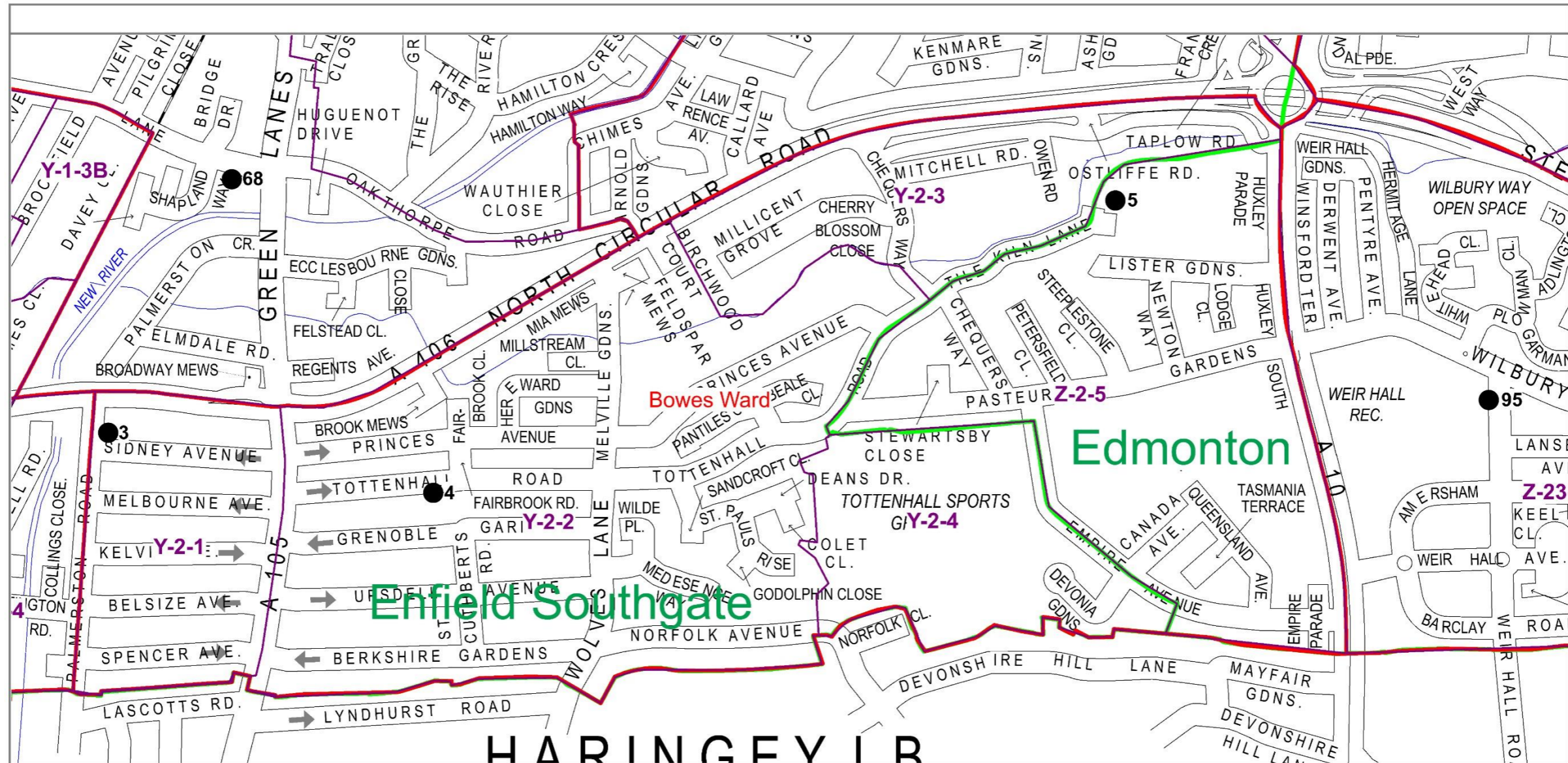
Key	
	2022 Ward Boundary
	2010 Constituency Boundary
	Proposed Polling District boundary
	Proposed Polling Place

© Crown copyright and database rights 2018
 Ordnance Survey
 Licence no.100019820

Arnos Grove Ward – 2 councillors

Polling district identifier	Proposed polling district	Polling place	No. of polling stations	Estimated in-person electors	Disabled access	Justification
Y-1-1A	The proposal is to follow the existing (2021) polling district boundaries.	Christ Church Southgate, The Green	1	1,704	Yes	No amendments suggested. The B1452 Cannon Hill creates a boundary between the east and the west of the ward. Arnos Park separates the polling district from the south of the ward.
Y-1-1B	The proposal is to follow the existing (2021) polling district boundaries and new ward boundaries.					This area is currently in a different ward to Y-1-1A. It will therefore require a separate register until the May 2022 elections. Electors in this area have traditionally voted at Southgate Methodist Church Hall which is outside the ward boundaries. The proposed polling place is conveniently located for the electors.
Y-1-2	The proposal is to maintain the A1004 Cannon Hill as the western polling district boundary and follow the new ward boundaries.	St. Monica's Scout and Guide Headquarters, Cannon Road	1	896	Temporary ramp required	Cannon Hill creates a boundary between the east and the west of the ward. No amendments suggested to polling place. No negative feedback reported from use of polling place at May 2021 elections.
Y-1-3A	The proposal is to follow the existing (2021) polling district boundaries and new ward boundaries.	Palmer's Green Library, Broomfield Lane	1 Note: Additional polling station at the venue for Palmer's Green Ward	1,413	Yes	No amendments suggested. Wilmer Way creates a boundary between the east and the west of the ward. Electors in this area have traditionally voted at Palmer's Green Library which is situated in Palmer's Green Ward. No polling place has been identified within the polling district boundaries. The polling place will have two polling stations serving two wards. No negative feedback reported from use of polling place at May 2021 elections.
Y-1-3B	The proposal is to follow the existing (2021) polling district boundaries and new ward boundaries.					This area is currently in a different ward to Y-1-3A. It will therefore require a separate register until the May 2022 elections. No amendments suggested to polling place.
Y-1-4	The proposal is to follow the existing (2021) polling district boundaries and new ward boundaries.	Bowes Road Library, Bowes Road	1 Note: Additional polling station at the venue for New Southgate Ward	866	Temporary ramp required	No amendments suggested to polling district. Arnos Park separates the south easterly electors from those north of the park. Transport links and facilities are located at the south of the polling district around the A110. Alternative locations within the polling district boundaries for temporary units were considered unsuitable. Electors in this area have traditionally voted at Bowes Road Library which is situated in New Southgate Ward. The polling place will have two polling stations serving two wards. No suitable polling place has been identified within the ward boundaries.

Bowes Ward - ARO Representations (August 2021)



Map Ref	Location of proposed Polling Place
3	Trinity at Bowes Methodist Church Hall
4	Tottenham Infants School
5	Wilkinson Hall



© Crown copyright and database rights 2018
 Ordnance Survey
 Licence no.100019820

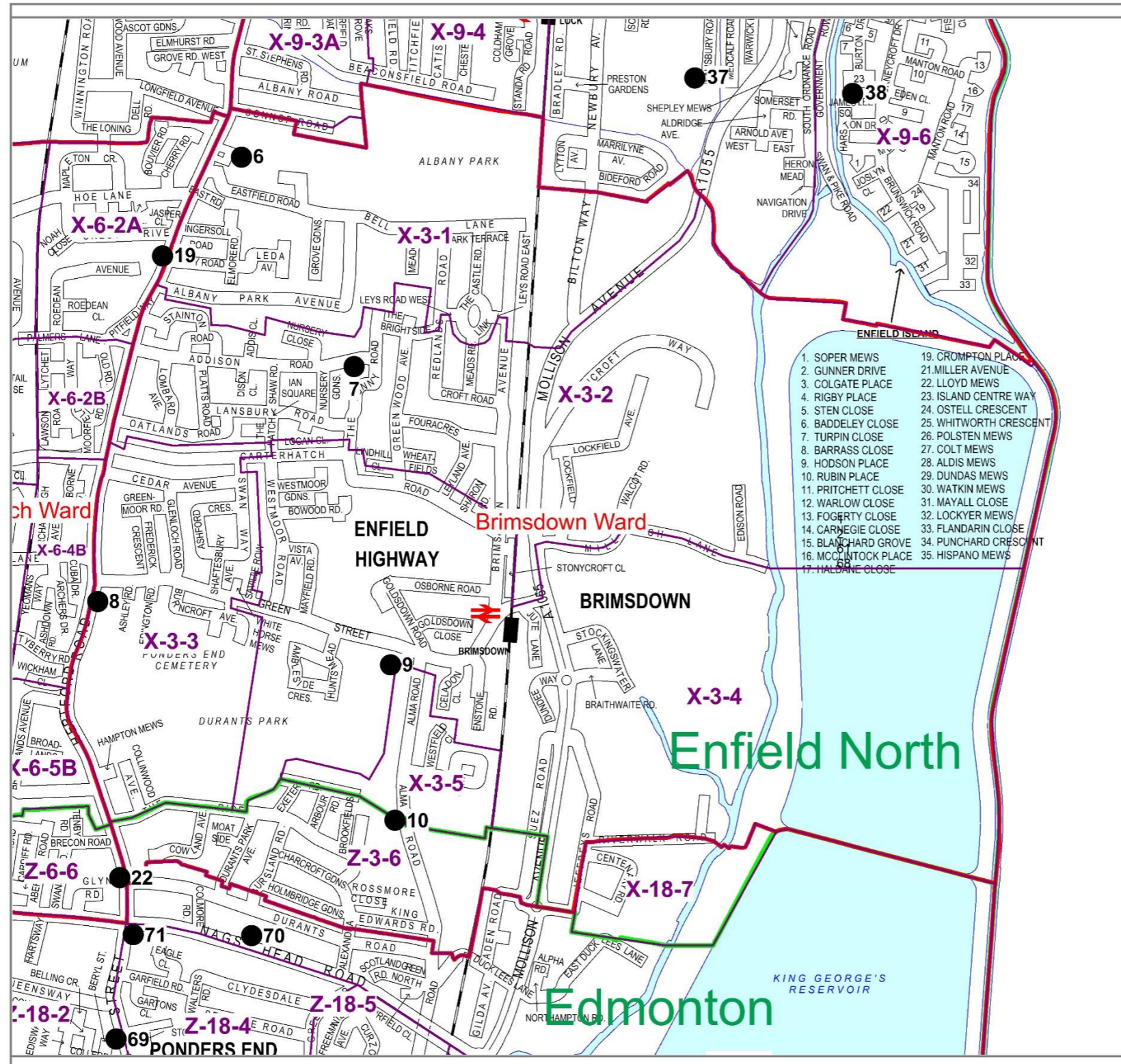
Key

- ▬ 2022 Ward Boundary
- ▬ 2010 Constituency Boundary
- ▬ Proposed Polling District boundary
- Proposed Polling Place

Bowes Ward – 2 councillors

Polling district identifier	Proposed polling district	Polling place	No. of polling stations	Estimated in-person electors	Disabled access	Justification
Y-2-1	The proposal is to follow the A105 and new ward boundaries.	Trinity at Bowes Methodist Church Hall, Palmerston Road	2 (Bowes/New Southgate)	990	Yes	<p>The A105 has been recognised previously as a boundary and a polling place provided for electors to the west of the road.</p> <p>No amendments suggested to polling place. No negative feedback reported from use of polling place at May 2021 elections. The polling place will have two polling stations serving two wards.</p>
Y-2-2	The proposal is to follow the existing (2021) polling district boundaries.	Tottenham Infants School, Tottenham Road	2	2,879	Yes	<p>No amendments suggested. There are limited suitable venues for polling for the properties located between the A105 and the A10. Electors have traditionally been divided between only two locations, Tottenham Infant School and Wilkinson Hall. There have been no suggestions to change the division boundary. Alternative locations within the polling district boundaries for temporary units were considered unsuitable.</p> <p>No negative feedback reported from use of polling place at May 2021 elections. No suitable alternatives premises have been identified. As the polling place electorate is above 2,500 two polling stations are recommended.</p>
Y-2-3	The proposal is to follow the existing (2021) polling district boundaries.	Wilkinson Hall, Tile Kiln Lane	2 (one for Y-2-3 and Y-2-4 and one for Z-2-5)	689	Temporary ramp required	<p>Y-2-3 and Y-2-4 were previously one polling district. It is recommended they are split into two separate polling districts as they are geographically separate.</p>
Y-2-4	The proposal is to follow the existing (2021) polling district boundaries.					<p>There are limited suitable venues for polling for the properties located between the A105 and the A10. Electors have traditionally been divided between only two locations, Tottenham Infant School and Wilkinson Hall. There have been no suggestions to change the division boundary. Alternative locations within the polling district boundaries for temporary units were considered unsuitable.</p> <p>No amendments suggested to polling place. No negative feedback reported from use of polling place at May 2021 elections.</p>
Z-2-5	The proposal is to follow the existing (2021) polling district boundaries.					<p>This polling district is in a different parliamentary constituency (Edmonton) to the rest of Bowes Ward (Enfield Southgate) and therefore requires a separate polling district and station.</p> <p>There are limited suitable venues for polling for the properties located between the A105 and the A10. Electors have traditionally been divided between only two locations, Tottenham Infant School and Wilkinson Hall. There have been no suggestions to change the division boundary. Alternative locations within the polling district boundaries for temporary units were considered unsuitable.</p> <p>No amendments suggested to polling place.</p>

Brimsdown Ward - ARO Representations (August 2021)



Map Ref	Location of proposed Polling Place
6	St. Hellier Hall
7	St. Barnabas Hall
8	Enfield Highway Community Centre
9	Brimsdown Primary School
10	28th Enfield Scout Hut

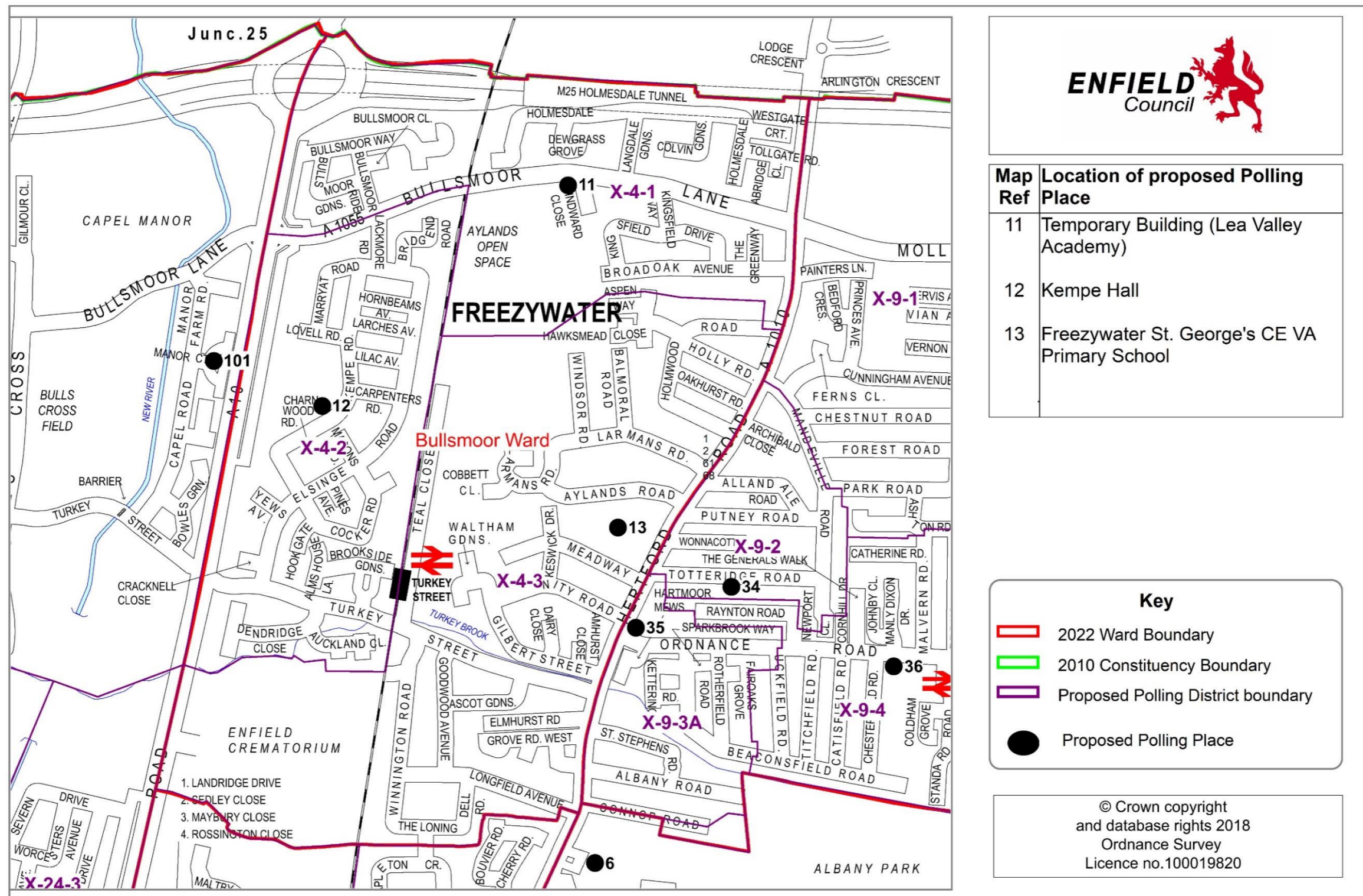
Key	
	2022 Ward Boundary
	2010 Constituency Boundary
	Proposed Polling District boundary
	Proposed Polling Place

© Crown copyright and database rights 2018
 Ordnance Survey
 Licence no.100019820

Brimsdown Ward – 3 councillors

Polling district identifier	Proposed polling district	Polling place	No. of polling stations	Estimated in-person electors	Disabled access	Justification
X-3-1	The proposal is to follow the existing (2021) polling district boundaries.	St. Hellier Hall, Eastfield Road	1	1,650	Yes	No amendments recommended. Residential properties are predominantly located to the west of the railway line. Hertford Road at the east of the ward provides transport links and facilities. The LGBCE changes have not affected this polling district and the current boundaries remain appropriate. No negative feedback reported from use at May 2021 elections.
X-3-2	The proposal is to follow the existing (2021) polling district boundaries.	St. Barnabas Hall, Addison Road	1	2,341	Yes	No amendments recommended. Residential properties are predominantly located to the west of the railway line. Hertford Road at the east of the ward provides transport links and facilities. The LGBCE changes have not affected this polling district and the current boundaries remain appropriate. No negative feedback reported from use at May 2021 elections.
X-3-3	The proposal is to follow the existing (2021) polling district boundaries.	Enfield Highway Community Centre, Hertford Road	1	1,295	Yes	No amendments recommended. The area from Carterhatch Road to the south of the ward boundary has three suitable polling venues. The LGBCE changes have not affected this polling district and the current boundaries remain appropriate. No negative feedback reported from use at May 2021 elections.
X-3-4	The proposal is to follow the existing (2021) polling district boundaries.	Brimsdown Primary School, Green Street	1	1,945	Yes	No amendments recommended. The area from Carterhatch Road to the south of the ward boundary has three suitable polling venues. The LGBCE changes have not affected this polling district and the current boundaries remain appropriate. No negative feedback reported from use at May 2021 elections. No suitable alternative premises have been identified.
X-3-5	The proposal is to follow the existing (2021) polling district boundaries.	28 th Enfield Scout Hut, Alma Road	2 (one for X-3-5 and one for Z-3-6)	631	Yes	No amendments recommended. The area from Carterhatch Road to the south of the ward boundary has three suitable polling venues. The LGBCE changes have not affected this polling district and the current boundaries remain appropriate. No negative feedback reported from use at May 2021 elections.
Z-3-6	The proposal is to follow the UK parliamentary constituency boundary and new ward boundaries.			968		This area is in a different parliamentary constituency (Edmonton) to the rest of Brimsdown Ward (Enfield North) and therefore requires a separate polling district. Electors in this area used to vote at The Royal British Legion which is situated in Ponders End Ward. The proposed polling place is conveniently located for electors in this polling district.

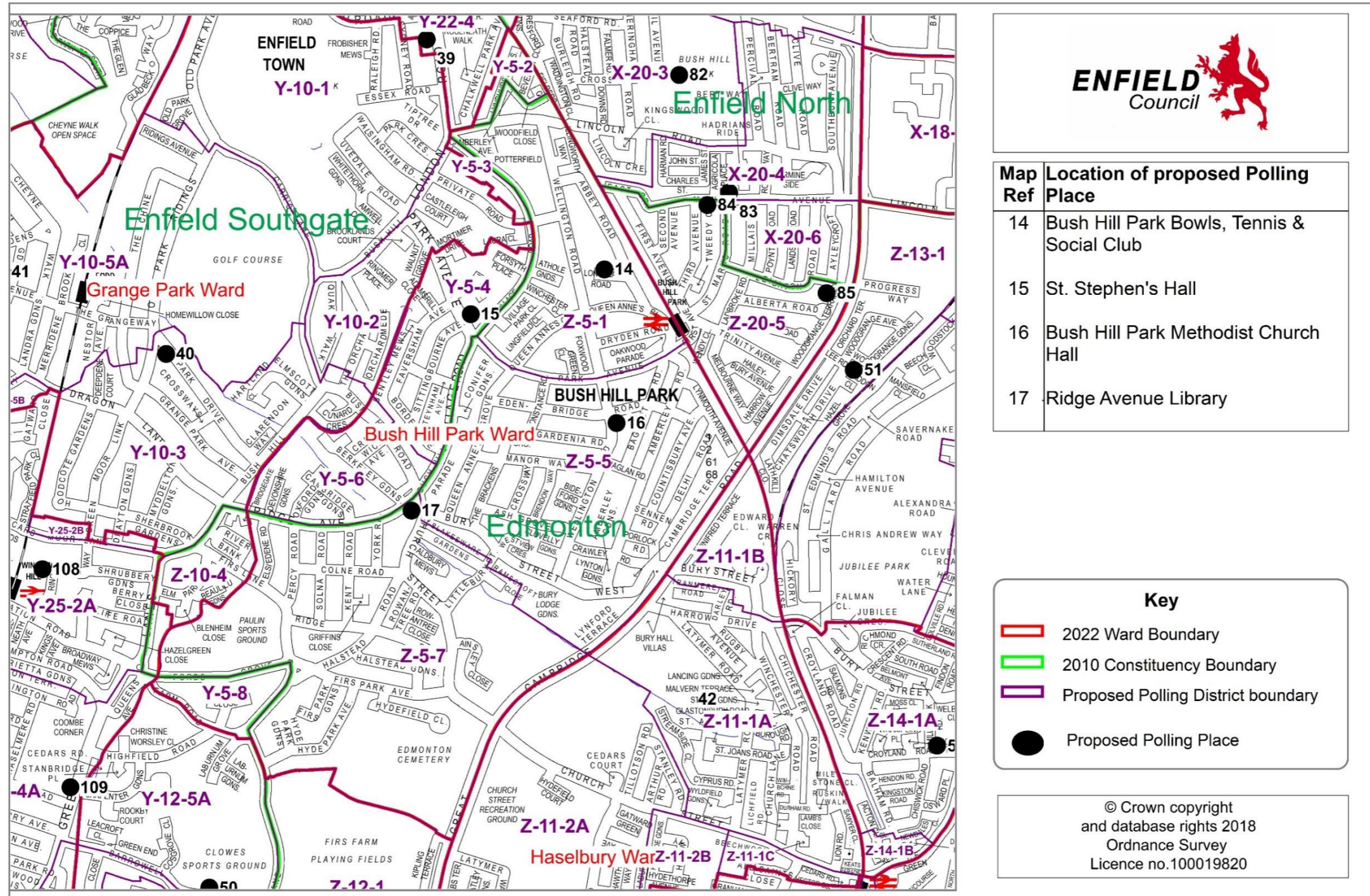
Bullsmoor Ward - ARO Representations (August 2021)



Bullsmoor Ward – 2 councillors

Polling district identifier	Proposed polling district	Polling place	No. of polling stations	Estimated in-person electors	Disabled access	Justification
X-4-1	The proposal is to follow the existing (2021) polling district boundaries.	Temporary Building (Lea Valley Academy), Bullsmoor Lane	1	1,453	Yes	No amendments suggested. The LGBCE changes have not affected this polling district and the current boundaries remain appropriate Negative feedback was reported at the May 2021 elections regarding width of the doorways of the temporary unit. No suitable alternative premises have been identified.
X-4-2	The proposal is to use the A1055 as the northern polling district boundary, then follow the railway line and new ward boundaries.	Kempe Hall, Kempe Road	1	1,811	Yes	The railway line creates a boundary and there are limited crossing points. Kempe Hall was unavailable at the May 2021 elections due to its use as a Covid-19 testing centre. The replacement venue was Bullsmoor Library which is situated next door. The proposal is to return to the use of Kempe Hall as this venue offers better facilities for voting.
X-4-3	The proposal is to use the existing polling district boundary as the northern polling district boundary, then follow the railway line and new ward boundaries.	Freezywater St. George's CE VA Primary School, Hertford Road	2	2,953	Temporary ramp required	The railway line creates a boundary and there are limited crossing points. Following LGBCE changes electors to the south of Turkey Street have been reallocated to Freezywater School as their previous polling station is now outside the ward boundary. Suitable alternatives to the school have not been identified to date. No amendments recommended to polling place. No negative feedback reported from use of polling place at May 2021 elections. As the polling place electorate is above 2,500 two polling stations are recommended.

Bush Hill Park Ward - ARO Representations (August 2021)



Map Ref	Location of proposed Polling Place
14	Bush Hill Park Bowls, Tennis & Social Club
15	St. Stephen's Hall
16	Bush Hill Park Methodist Church Hall
17	Ridge Avenue Library

Key

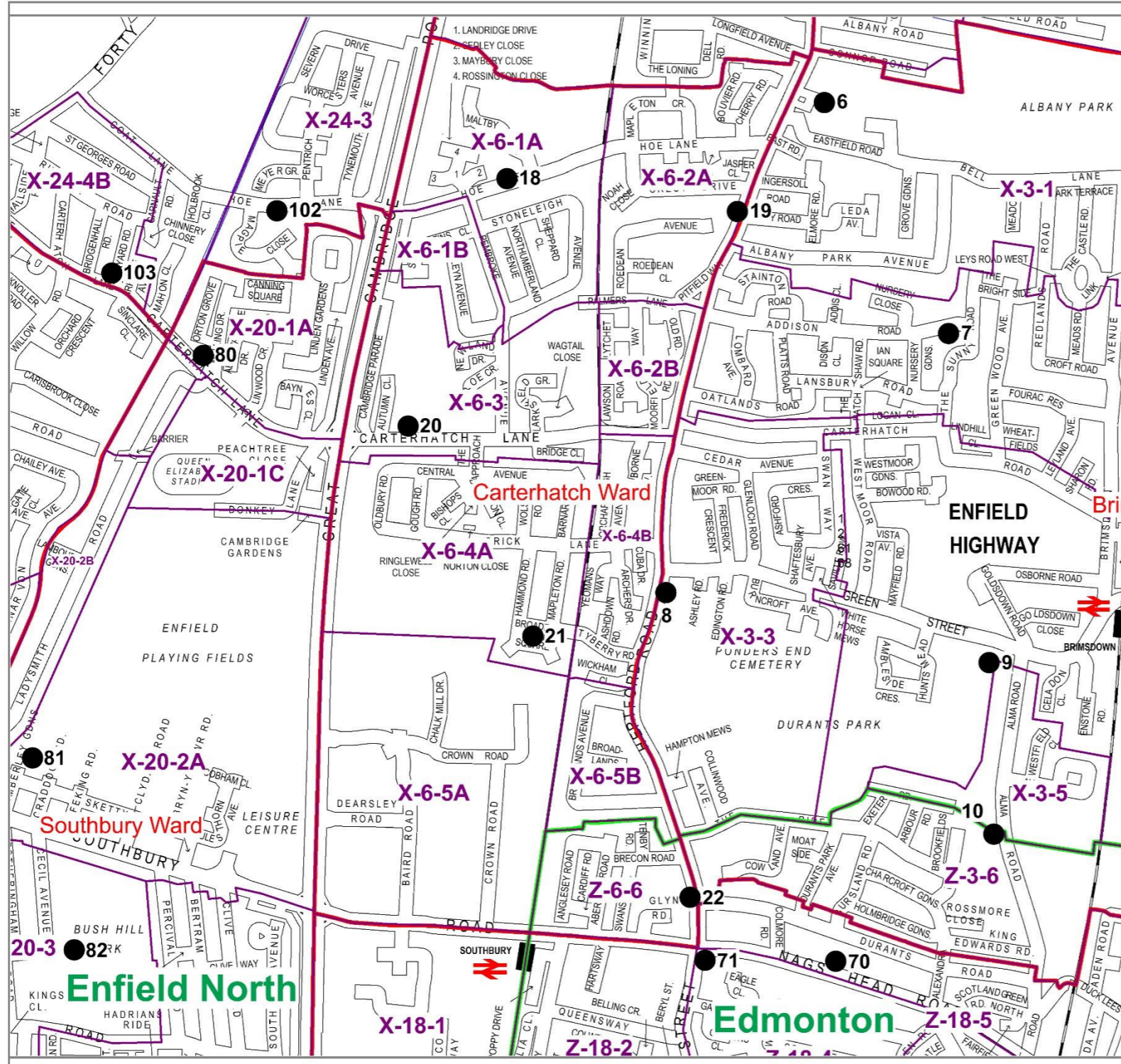
- ▬ 2022 Ward Boundary
- ▬ 2010 Constituency Boundary
- ▬ Proposed Polling District boundary
- Proposed Polling Place

© Crown copyright
and database rights 2018
Ordnance Survey
Licence no.100019820





Bush Hill Park Ward – 3 councillors

Polling district identifier	Proposed polling district	Polling place	No. of polling stations	Estimated in-person electors	Disabled access	Justification
Z-5-1	The proposal is to follow the existing (2021) polling district boundaries.	Bush Hill Park Bowls, Tennis & Social Club, Abbey Road	2 (one for Z-5-1 and one for Y-5-2 and Y-5-3)	1,225	Yes	No amendments suggested. This area is in a different parliamentary constituency (Edmonton) to Y-5-2 and Y-5-3 and therefore requires a separate polling district and station. No negative feedback reported from use of polling place at May 2021 elections.
Y-5-2	The proposal is to follow the parliamentary constituency boundary and new ward boundaries.			195		These areas are in a different parliamentary constituency (Enfield Southgate) to Z-5-2 (Edmonton) and therefore require a separate polling district and station. Although the areas are currently in the same ward, they have been split by the new ward boundary so two separate polling districts are recommended as they lack a geographic connection.
Y-5-3	The proposal is to follow the parliamentary constituency boundary and new ward boundaries.					
Y-5-4	The proposal is to follow the existing (2021) polling district boundaries and new ward boundaries.	St Stephen's Hall	1 Note: Additional polling station at the venue for Grange Park Ward	704	Yes	The LGBCE changes have not affected this polling district and the current boundaries remain appropriate. No amendments suggested to polling place. No negative feedback reported from use of polling place at May 2021 elections.
Z-5-5	The proposal is to follow the existing (2021) polling district boundaries.	Bush Hill Park Methodist Church Hall	2	2,647	Temporary ramp required	No amendments suggested. The LGBCE changes have not affected this polling district and the current boundaries remain appropriate No negative feedback reported from use of polling place at May 2021 elections. As the polling place electorate is above 2,500 two polling stations are recommended.
Y-5-6	The proposal is to follow the existing (2021) polling district boundaries and new ward boundaries.	Ridge Avenue Library, Ridge Avenue	2 (one for Y-5-6 and Y-5-8 and one for Z-5-7)	830	Yes	This area is in a different parliamentary constituency (Enfield Southgate) to Z-5-7 (Edmonton) and therefore requires a separate polling district. There is no geographic link between Y-5-6 and Y-5-8 to create one polling district. There are no amendments suggested to the polling place.
Y-5-8	The proposal is to follow the existing (2021) polling district boundaries and new ward boundaries.					This area is in a separate parliamentary constituency (Enfield Southgate) to Z-5-7 (Edmonton) and different 2021 ward therefore requires a separate polling district. Electors in this area traditionally voted at Holy Trinity Church Hall which is outside the ward boundaries. There is no suitable alternative within this polling district.
Z-5-7	The proposal is to follow the existing (2021) polling district boundaries and new ward boundaries.					2,263

Carterhatch Ward - ARO Representations (August 2021)



Map Ref	Location of proposed Polling Place
18	Temporary Building (Hoe Lane Space)
19	The Dharma Centre
20	Carterhatch Infant School
21	Temporary Building (Broadfield Square)
22	Ponders End Methodist Church Hall

Key	
	2022 Ward Boundary
	2010 Constituency Boundary
	Proposed Polling District boundary
	Proposed Polling Place

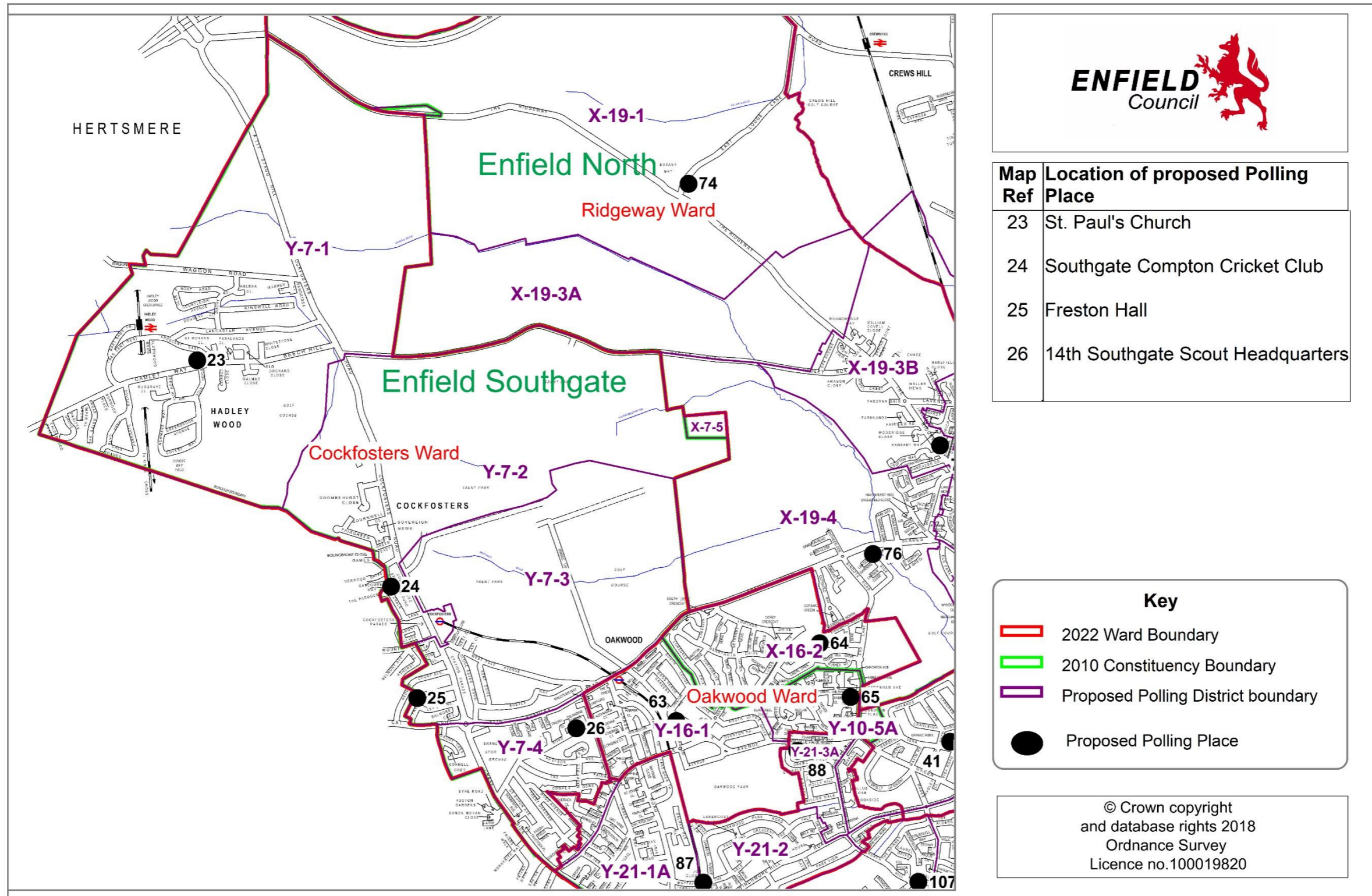
© Crown copyright and database rights 2018
 Ordnance Survey
 Licence no.100019820

Carterhatch Ward – 2 councillors

Polling district identifier	Proposed polling district	Polling place	No. of polling stations	Estimated in-person electors	Disabled access	Justification
X-6-1A	The proposal is to follow the railway line, the existing polling district boundaries and the new ward boundaries. Please consult map for further details.	Temporary Unit (Hoe Lane Open Space), Hoe Lane	1	1,277	Yes	X-6-1A and X-6-1B are currently in two different wards and require two registers until May 2022. The railway creates a boundary and there are limited crossing points to the previous polling place (The Dharma Centre). The lack of suitable venues to the west of the railway requires the siting of a temporary unit on Hoe Lane which is centrally located.
X-6-1B	The proposal is to include properties south of Hoe Lane with vehicular exit to Hoe Lane.					Electors in this area traditionally voted at Carterhatch Infant School. A temporary unit on Hoe Lane Open Space would be more conveniently located for the electors as they exit on to Hoe Lane.
X-6-2A	The proposal is to follow the railway line, the existing polling district boundary and new ward boundaries. Please consult map for further details.	The Dharma Centre, Hertford Road	1	1,733	Temporary ramp required	The railway line creates a boundary between the east and west of the ward and there are limited crossing points. No amendments proposed to polling place. No negative feedback reported from use of polling place at May 2021 elections.
X-6-2B	The proposal is to follow the railway line, Palmers Lane, the new ward boundary and Carterhatch Lane. Please consult the map for further details.					This area is currently in a separate ward to X-6-2A. It will therefore require a separate register until the May 2022 elections. Electors in this area traditionally voted at Carterhatch Infant School. The Dharma Centre is more conveniently located for the electors as they have access on to Hertford Road via Palmers Lane/Pitfield Way.
X-6-3	The proposal is to follow the railway line and the existing (2021) polling district boundaries.	Carterhatch Infant School, Carterhatch Lane	1	605	Yes	The proposed polling district boundaries will reduce the number of electors in the polling district. There are problems with congestion on Carterhatch Lane around the school. Reducing the number of electors at Carterhatch Infant School will help to reduce congestion levels. No suitable alternatives have been identified. No amendments suggested to polling place. No negative feedback reported from use of polling place at May 2021 elections.

Polling district identifier	Proposed polling district	Polling place	No. of polling stations	Estimated in-person electors	Disabled access	Justification
X-6-4A	The proposal is to follow the existing (2021) polling district boundaries and new ward boundary.	Temporary Unit (Broadfield Square)	1	1,466	Yes	Brick Lane is a connecting road which runs through the polling district. Electors in this area traditionally voted at Suffolks Primary School. Negative feedback was reported on the length of the walk from the street to the polling place at the May 2021 elections. As a result of this feedback an alternative venue has been sought. No suitable permanent premises have been identified. It is therefore proposed that a temporary unit is placed on Broadfield Square.
X-6-4B	The proposal is to follow the existing (2021) polling district boundaries with the exclusion of properties on Broadlands Avenue and Broadlands Close.					This area is currently in a separate ward to X-6-4A. It will therefore require a separate register until the May 2022 elections. Electors in this area traditionally voted at Enfield Highway Community Centre which is outside the ward boundaries. The proposed polling place is conveniently located for electors in this area.
X-6-5A	The proposal is to follow the existing (2021) polling district boundaries and new ward boundary.	Ponders End Methodist Church (Wesley Hall), High Street	2 (one for X-6-5a and X-6-5b and one for Z-6-6)	467	Temporary ramp required	This area is predominantly industrial land with a small number of electors situated along Southbury Road. Electors in this area traditionally voted at Ellenborough Table Tennis Club which is outside the ward boundaries. The proposed polling place is a shorter distance than the current polling place. No negative feedback reported from use of polling place at May 2021 elections.
X-6-5B	The proposal is to create a new polling district comprising of properties on Broadlands Avenue and Broadlands Close.					This area is currently in a separate ward to X-6-5A. It will therefore require a separate register until the May 2022 elections. Electors in this area traditionally voted at Enfield Highway Community Centre which is outside the ward boundaries. The proposed polling place is conveniently located for electors in this area as they exit onto Hertford Road.
Z-6-6	The proposal is to follow the existing (2021) polling district boundaries and new ward boundaries.					This area is in a separate parliamentary constituency (Edmonton) to the rest of Carterhatch Ward (Enfield North) and therefore requires a separate polling district and station. No amendments proposed to polling place.

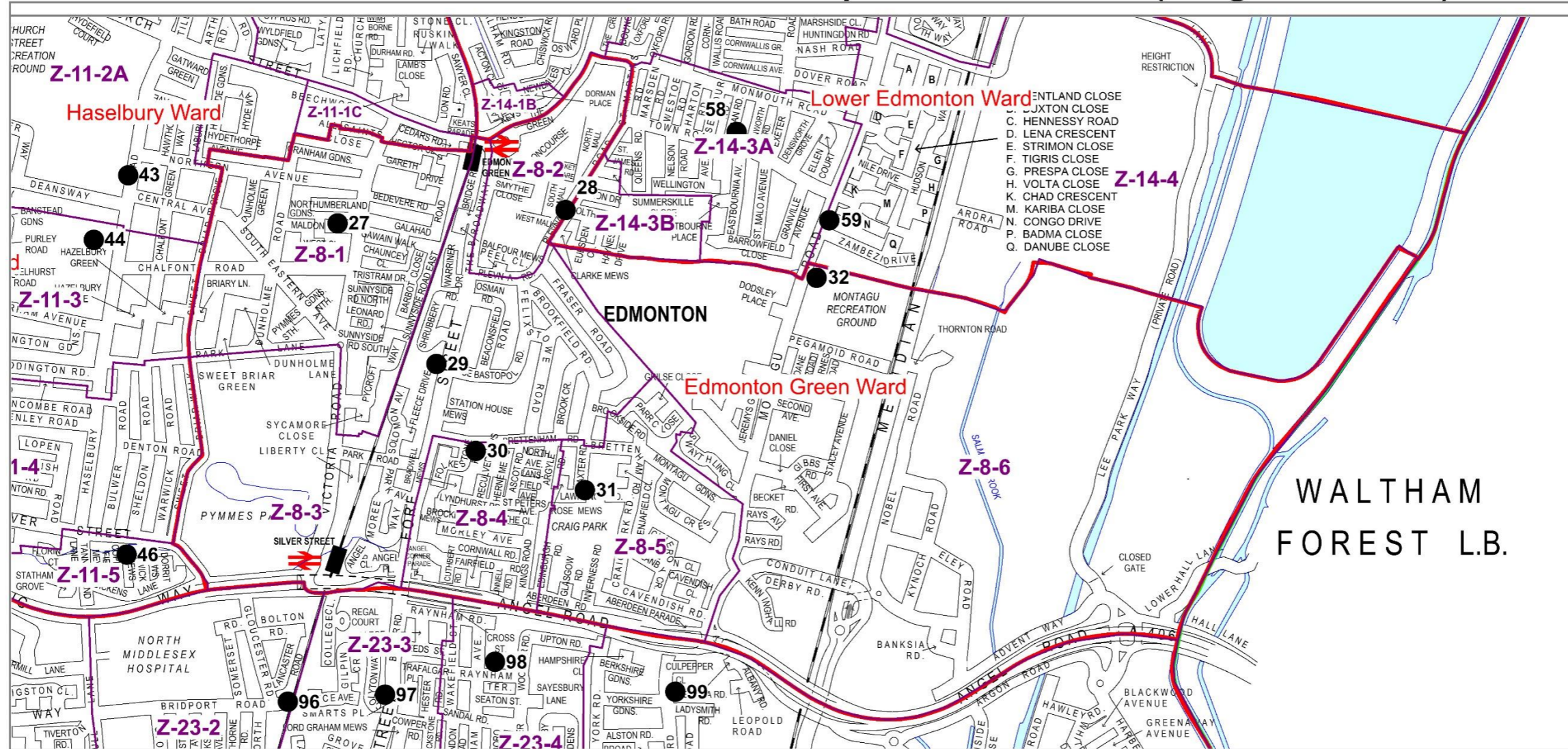
Cockfosters Ward - ARO Representations (August 2021)



Cockfosters Ward – 2 councillors

Polling district identifier	Proposed polling district	Polling place	No. of polling stations	Estimated in-person electors	Disabled access	Justification
Y-7-1	The proposal is to follow the existing (2021) polling district boundaries.	St. Paul's Church, Camlet Way	1	1,715	Temporary ramp required	No amendments suggested. Hadley Wood has a distinct community identity. The LGBCE changes have not affected this polling district and the current boundaries remain appropriate. No negative feedback reported from use of polling place at May 2021 elections.
Y-7-2	The proposal is to adjust the southern boundary of the polling district to accommodate new development.	Southgate Compton Cricket Club, Chalk Lane	1	446	Temporary ramp required	Consideration has been given to the development at Black Horse Tower. Southgate Compton Cricket Club is more conveniently located for these electors than Freston Hall. No amendments suggested to polling place. No negative feedback reported from use of polling place at May 2021 elections.
Y-7-3	The proposal is to adjust the northern boundary of the polling district to accommodate new development.	Freston Hall, Freston Gardens	1	1,452	Yes	Consideration has been given to the development at Trent Park. The only vehicular access is via Snakes Lane exiting onto A110 Bramley Road. No amendments suggested to polling place. No negative feedback reported from use of polling place at May 2021 elections.
Y-7-4	The proposal is to maintain the A110 Bramley Road as the northern polling district boundary and follow the new ward boundaries.	14 th Southgate Scout Headquarters, Green Road	1	2,146	Temporary ramp required	The A110 Bramley Road is an arterial road which creates a boundary. No amendments suggested to polling place. No negative feedback reported from use of polling place at May 2021 elections.
X-7-5	This is a small area with 0 electors.	Freston Hall, Freston Gardens	1	0	Yes	This area is in a different parliamentary constituency (Enfield North) to the rest of Cockfosters Ward (Enfield Southgate) and therefore requires a separate polling district. There are currently no registered electors in this area.

Edmonton Green Ward - ARO Representations (August 2021)



Map Ref	Location of proposed Polling Place
27	Memorial Hall
28	Green Towers Community Centre
29	Faith House (Edmonton United Reformed Church)
30	Brettenham School Nursery
31	Unity Hub @ Craig Park
32	Edmonton Eagles Amateur Boxing Club



© Crown copyright and database rights 2018
Ordnance Survey
Licence no.100019820

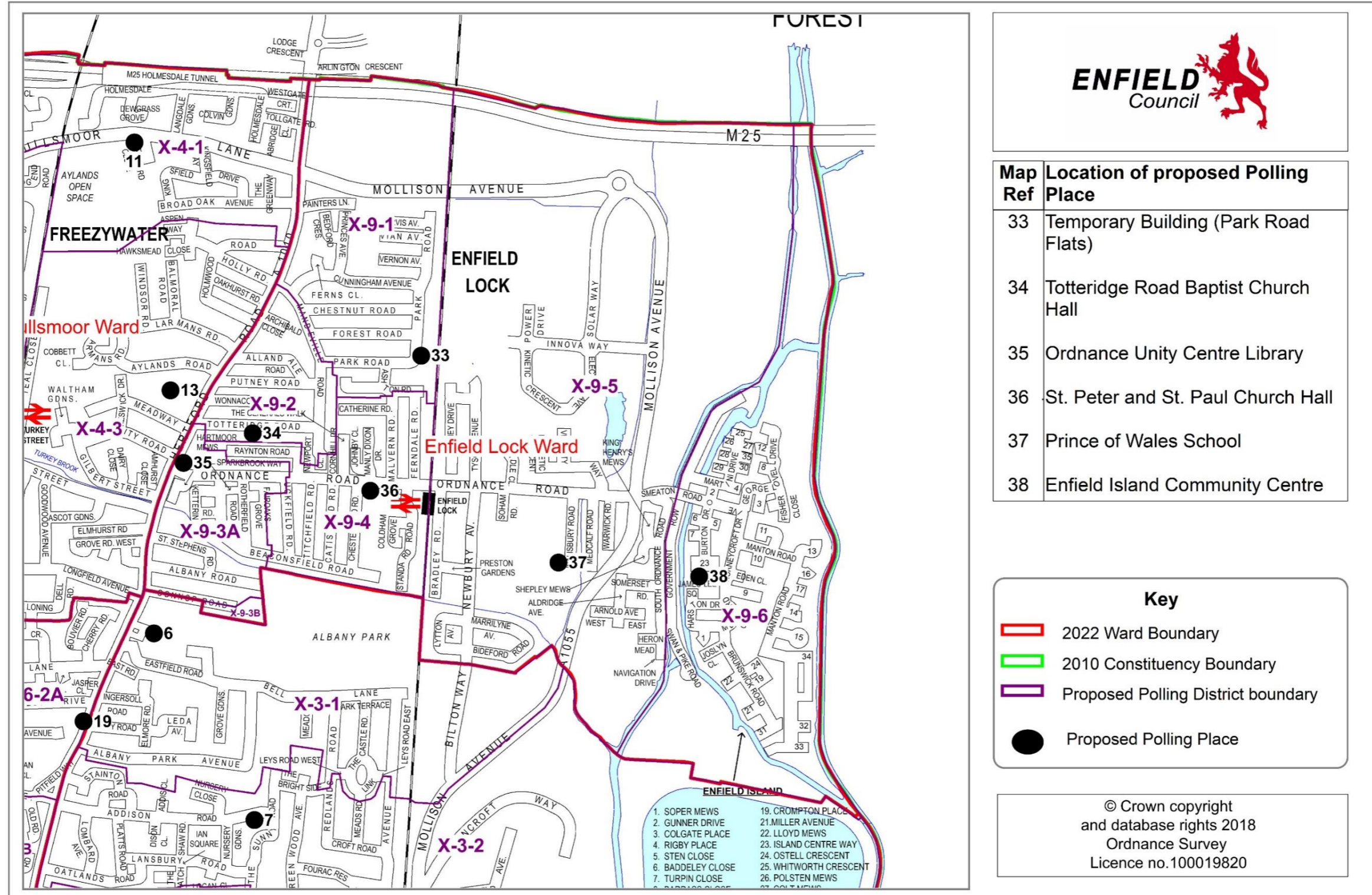
Key

- 2022 Ward Boundary
- 2010 Constituency Boundary
- Proposed Polling District boundary
- Proposed Polling Place

Edmonton Green Ward – 3 councillors

Polling district identifier	Proposed polling district	Polling place	No. of polling stations	Estimated in-person electors	Disabled access	Justification
Z-8-1	The proposal is to amend the existing (2021) polling district boundaries to incorporate properties on Pycroft Way, Sycamore Close and some properties on Victoria Road as shown on the map.	Memorial Hall, Maldon Road	1	2,475	Yes	Electors on Pycroft Way and Victoria Road currently vote at Faith House which is situated on the other side of the railway track. Memorial Hall is more conveniently located for these electors. No amendments suggested to polling place. No negative feedback reported from use of polling place at May 2021 elections.
Z-8-2	The proposal is to amend the existing (2021) polling district boundaries to incorporate properties on Bridge Road, Peel Close and the south side of The Broadway.	Green Towers Community Centre, Plevna Road	1	796	Yes	Electors on Bridge Road, Peel Close and the south side of The Broadway currently vote at Faith House. The community centre is more conveniently located for these electors. Green Towers Community Centre was unavailable at the May 2021 elections due to its use as a Covid-19 testing centre. The replacement venue was Edmonton Green Library. It is recommended that there is a return to the community centre as this venue offers better facilities for voting.
Z-8-3	The proposal is to follow the existing (2021) polling district boundaries with the exception of the properties moved to Z-8-1 and Z-8-2 as shown on the map.	Faith House (Edmonton United Reformed Church), Fore Street	1	2,209	Yes	The polling district is dissected by Fore Street, the polling place provides a central location. No amendments suggested to polling place. No negative feedback reported from use of polling place at May 2021 elections.
Z-8-4	The proposal is to follow the existing (2021) polling district boundaries.	Brettenham School Nursery, Brettenham Road	1	1,205	Yes	No amendments suggested. The LGBCE changes have not affected this polling district and the current boundaries remain appropriate. No negative feedback reported from use of polling place at May 2021 elections. No suitable alternative premises have been identified.
Z-8-5	The proposal is to follow the existing polling district boundaries.	Unity Hub @ Craig Park, Lawrence Road	1	1,631	Yes	No amendments suggested. The LGBCE changes have not affected this polling district and the current boundaries remain appropriate. No negative feedback reported from use of polling place at May 2021 elections.
Z-8-6	The proposal is to follow the existing (2021) polling district boundaries.	Edmonton Eagles Amateur Boxing Club, Montagu Recreation Ground	1	700	Yes	No amendments suggested. Properties in this area are concentrated along Montagu Road. The rest of the polling district is comprised mostly of industrial units. The properties are separated from the rest of the ward by the cemetery. The LGBCE changes have not affected this polling district and the current boundaries remain appropriate. No negative feedback reported from use of polling place at May 2021 elections.

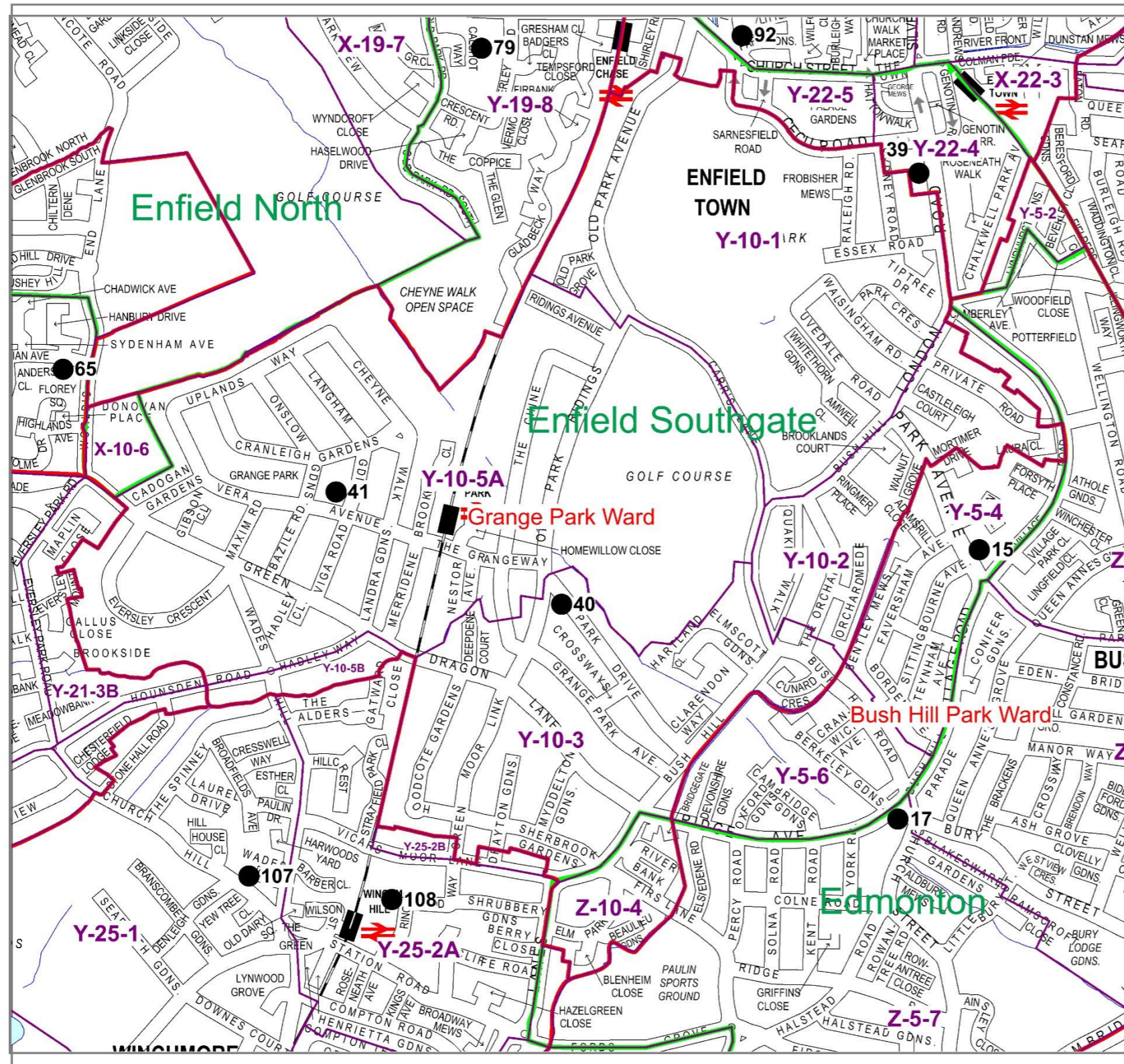
Enfield Lock Ward - ARO Representations (August 2021)



Enfield Lock Ward – 3 councillors

Polling district identifier	Proposed polling district	Polling place	No. of polling stations	Estimated in-person electors	Disabled access	Justification
X-9-1	The proposal is to follow the existing (2021) polling district boundary.	Temporary Building (Park Road Flats), Park Road	1	1,428	Yes	No amendments suggested. The railway line creates a boundary between the east and west of the ward with very limited crossing points. The LGBCE changes have not affected this polling district and the current boundaries remain appropriate. No negative feedback reported from use of polling place at May 2021 elections. No suitable permanent premises have been identified.
X-9-2	The proposal is to follow the existing (2021) polling district boundary.	Totteridge Road Baptist Church Hall, Totteridge Road	1	826	Yes	No amendments suggested. The LGBCE changes have not affected this polling district and the current boundaries remain appropriate. No negative feedback reported from use of polling place at May 2021 elections.
X-9-3A	The proposal is to follow the existing (2021) polling district boundary.	Ordnance Unity Centre Library, Hertford Road	1	1,189	Yes	No amendments suggested. The LGBCE changes have not affected this polling district and the current boundaries remain appropriate. No negative feedback reported from use of polling place at May 2021 elections.
X-9-3B	The proposal is to follow the existing (2021) polling district boundary and new ward boundaries.					As this area is currently in a separate ward to X-9-3A, it will require a separate register until the May 2022 elections. Electors in this area have traditionally voted at St. Hellier Hall which is outside the ward boundaries. The proposed polling place is conveniently located for electors in this area.
X-9-4	The proposal is to follow the existing (2021) polling district boundary.	St. Peter and St. Paul Church Hall, Ordnance Road	1	1,693	Yes	No amendments suggested. Ordnance Road is a connecting road which runs through the polling district. The LGBCE changes have not affected this polling district and the current boundaries remain appropriate. No negative feedback reported from use of polling place at May 2021 elections.
X-9-5	The proposal is to follow the existing (2021) polling district boundary.	Prince of Wales School, Salisbury Road	1	2,377	Yes	No amendments suggested. The railway line creates a boundary between the east and the west of the ward with very limited crossing points. The LGBCE changes have not affected this polling district and the current boundaries remain appropriate. No negative feedback reported from use of polling place at May 2021 elections. No suitable alternative premises have been identified.
X-9-6	The proposal is to follow the existing (2021) polling district boundary.	Enfield Island Community Centre, Centre Way	1	1,954	Temporary ramp required	No amendments suggested. Enfield Island Village has a distinct community identity and is surrounded by water. The LGBCE changes have not affected this polling district and the current boundaries remain appropriate. No negative feedback reported from use of polling place at May 2021 elections.

Grange Park Ward - ARO Representations (August 2021)



Map Ref	Location of proposed Polling Place
15	St. Stephen's Hall
39	Our Lady of Mount Carmel and St. George R.C. Church
40	Grange Park Methodist Church Hall
41	St. Peter's Church (Winchmore Hill)

Key

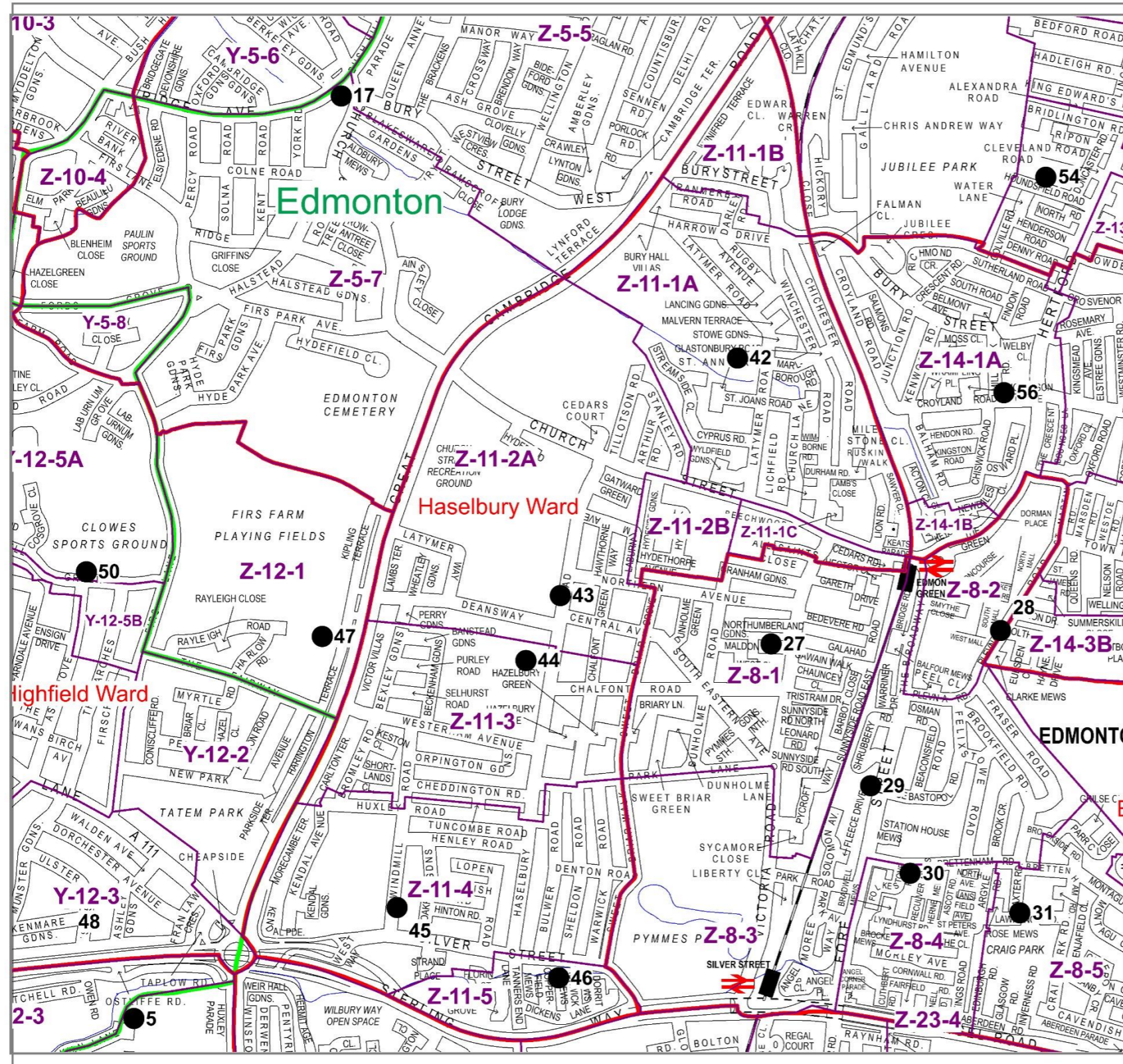
- ▭ 2022 Ward Boundary
- ▭ 2010 Constituency Boundary
- ▭ Proposed Polling District boundary
- Proposed Polling Place

© Crown copyright and database rights 2018
 Ordnance Survey
 Licence no.100019820

Grange Park Ward – 2 councillors

Polling district identifier	Proposed polling district	Polling place	No. of polling stations	Estimated in-person electors	Disabled access	Justification
Y-10-1	The proposal is to follow Bush Hill/London Road, the existing (2021) polling district boundary and new ward boundaries. Please consult the map for further details.	Our Lady of Mount Carmel and St George R.C. Church, London Road	1 Note: Additional polling station at the venue for Town Ward	1,158	Yes	Electors on Park Crescent, Walsingham Road, Uvedale Road, Whitethorn Gardens and Amwell Close exit on to Bush Hill/London Road. The proposed polling place is situated in Town ward and will require two polling stations serving two different wards. No suitable polling place has been identified within the ward boundaries. The polling place is conveniently located for the electors. No negative feedback reported from use of polling place at May 2021 elections.
Y-10-2	The proposal is to follow the existing (2021) polling district boundary, Bush Hill/London Road and new ward boundaries. Please consult the map for further details.	St Stephen's Hall, Park Avenue	1 Note: Additional polling station at the venue for Bush Hill Park Ward	395	Yes	The A105 London Road is an arterial road which creates a boundary. Electors in this area have traditionally voted at this polling place which is situated in Bush Hill Park ward. The polling place will require two polling stations serving two different wards. No suitable polling place has been identified within the ward boundaries. No negative feedback reported from use of polling place at May 2021 elections.
Y-10-3	The proposal is to follow the existing (2021) polling district boundaries and new ward boundaries.	Grange Park Methodist Church Hall, Park Drive	2 (one for Y-10-3 and one for Z-10-4)	1,391	Yes	The LGBCE has made minor amendments to the southern boundary only. The adjusted boundary remains appropriate. No amendments suggested to polling place. No negative feedback reported from use of polling place at May 2021 elections.
Z-10-4	The proposal is to follow the parliamentary constituency boundary and new ward boundaries.			307		This area is in a different parliamentary constituency (Edmonton) to the rest of Grange Park Ward (Enfield Southgate) and therefore requires a separate polling district. Electors in this area traditionally voted at Ridge Avenue Library which is situated outside the ward boundaries. The proposed polling place is conveniently located for electors and at a similar distance.
Y-10-5A	The proposal is to amend the existing (2021) polling district boundary to include the entirety of the Bush Hill Park Golf Course.	St. Peter's Church Hall (Winchmore Hill), Langham Gardens	1	1,950	Yes	The properties are separated from the rest of the ward by the Bush Hill Park Golf Course. The Grangeway/Vera Avenue is connecting road that runs through the polling district. No amendments suggested to polling place. No negative feedback reported from use of polling place at May 2021 elections.
Y-10-5B	The proposal is to follow the existing (2021) polling district boundaries and new ward boundaries.					This area is currently in a different ward to Y-10-5A. It therefore requires a separate register until the May 2022 elections. Electors in this area traditionally voted at either St. Paul's C.E. Primary School or Friends Meeting House which are both situated outside the ward boundaries. The proposed polling place is conveniently located for the electors.
X-10-6	This is a small area with 0 electors.					This area is in a different parliamentary constituency (Enfield North) to the rest of Grange Park Ward (Enfield Southgate) and therefore requires a separate polling district.

Haselbury Ward - ARO Representations (August 2021)



Map Ref	Location of proposed Polling Place
42	Churchfield Primary School
43	Temporary Building (Latymer School)
44	Hazelbury Primary School
45	St. Adhelm's Church Hall
46	Klinger Hall

Key

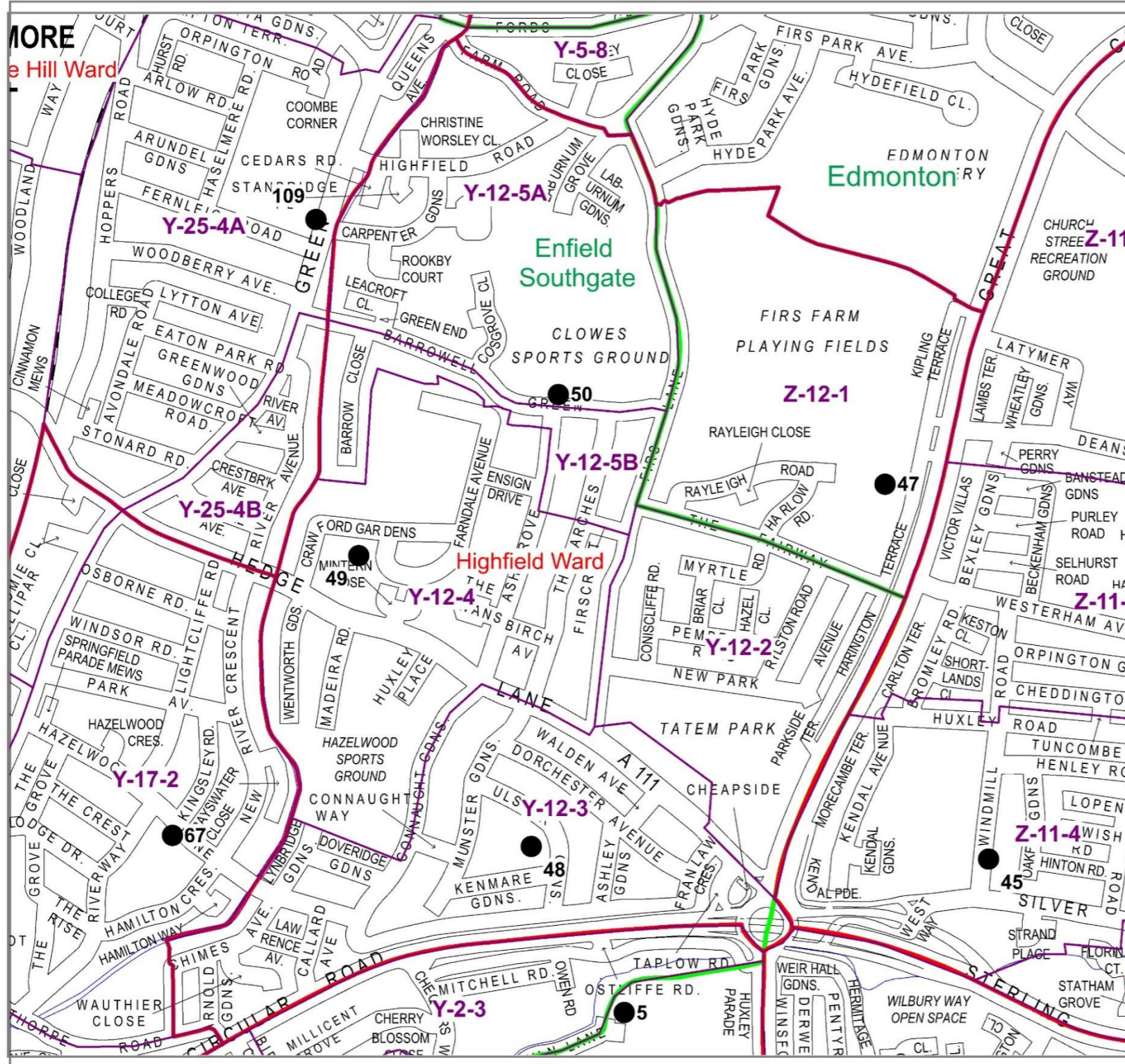
- 2022 Ward Boundary
- 2010 Constituency Boundary
- Proposed Polling District boundary
- Proposed Polling Place

© Crown copyright and database rights 2018
 Ordnance Survey
 Licence no.100019820

Haselbury Ward – 3 councillors

Polling district identifier	Proposed polling district	Polling place	No. of polling stations	Estimated in-person electors	Disabled access	Justification
Z-11-1A	The proposal is to follow the existing (2021) polling district boundaries.	Churchfield Primary School, Latymer Road	2	2,889	Yes	No amendments suggested. The LGBCE changes have not affected this polling district and the current boundaries remain appropriate.
Z-11-1B	The proposal is to follow the existing (2021) polling district boundary and new ward boundaries, see the map for details.					No negative feedback reported from use of polling place at May 2021 elections. No suitable alternative venues have been identified. As the polling place electorate is above 2,500 two polling stations are recommended.
Z-11-1C	The proposal is to create a new polling district below Church Street to the ward boundary, see the map for details.					As this area is currently in a separate ward to Z-11-1A and Z-11-1C, it will require a separate register until the May 2022 elections.
Z-11-2A	The proposal is to follow the existing (2021) polling district boundary.	Temporary Building (Latymer School), Haselbury Road	1	2,043	Yes	The electors in this area used to vote at a Temporary Building on Lee Road Open Space which is outside the ward boundaries. The proposed polling place is conveniently located for the electors.
Z-11-2B	The proposal is to create a new district comprising of properties on Hydethorpe Avenue, Hyde Way and Hydeside Gardens.					As this area is currently in a separate ward to Z-11-1A and Z-11-1B, it will require a separate register until the May 2022 elections.
Z-11-3	The proposal is to follow the existing (2021) polling district boundaries.	Hazelbury Primary School, Haselbury Road	1	1,697	Yes	No amendments suggested. The LGBCE changes have not affected this polling district and the current boundaries remain appropriate.
Z-11-4	The proposal is to follow the existing (2021) polling district boundaries.	St. Adhelm's Church Hall, Windmill Road	1	2,507	Temporary ramp required	No negative feedback reported from use of polling place at May 2021 elections. No suitable alternative premises have been identified.
Z-11-5	The proposal is to follow the existing (2021) polling district boundary.	Klinger Hall, Copperfield Mews	1	611	Yes	No amendments suggested to polling district. The LGBCE changes have not affected this polling district and the current boundaries remain appropriate. Klinger Hall was unavailable at the May 2021 elections due to its use as a Covid-19 testing centre. The replacement venue was Silver Street Community Church. The proposal is to return to the use of Klinger Hall as it offers better disabled access.

Highfield Ward - ARO Representations (August 2021)



Map Ref	Location of proposed Polling Place
47	Firs Farm School
48	Mayfield Athletic Club
49	The Broomfield Club
50	Northampton Exiles Cricket Club

Key

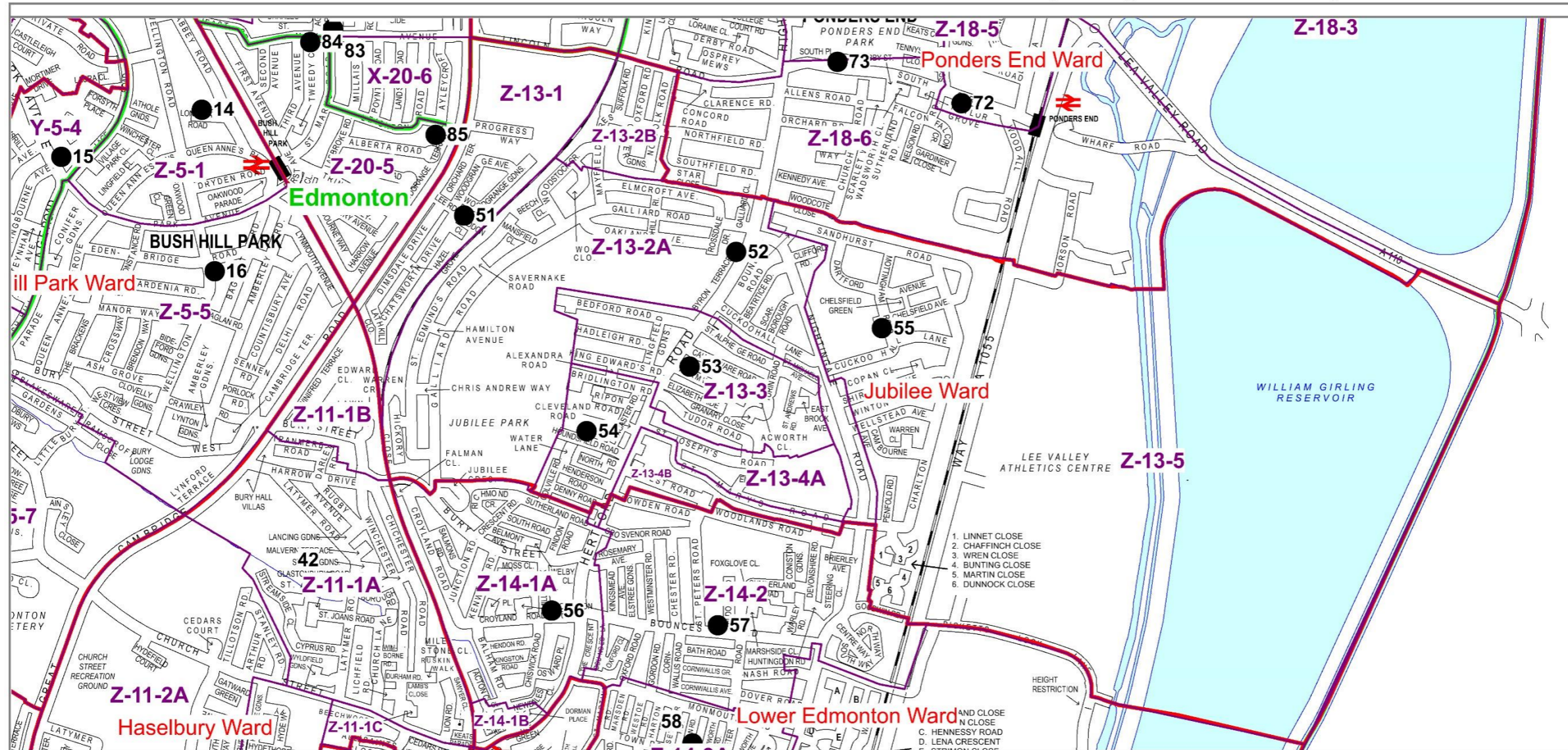
- 2022 Ward Boundary
- 2010 Constituency Boundary
- Proposed Polling District boundary
- Proposed Polling Place

© Crown copyright and database rights 2018
 Ordnance Survey
 Licence no.100019820

Highfield Ward – 2 councillors

Polling district identifier	Proposed polling district	Polling place	No. of polling stations	Estimated in-person electors	Disabled access	Justification
Z-12-1	The proposal is to follow the ward boundaries and UK parliamentary constituency boundaries.	Firs Farm School, Rayleigh Road	2 (one for Z-12-1 and one for Y-12-2)	453	Yes	This area is in a separate parliamentary constituency (Edmonton) to the rest of Highfield Ward (Enfield Southgate) and therefore requires a separate polling district. No amendments suggested to polling place. The polling place is located close to where most of the electors in the polling district live. No negative feedback was reported from use of the polling place at the May 2021 elections.
Y-12-2	The proposal is to follow the existing (2021) polling district boundaries.			958		No amendments suggested. Firs Lane and Tatem Park create a boundary. The LGBCE changes have not affected this polling district and the current boundaries remain appropriate. The polling place has traditionally had two polling stations serving two parliamentary constituencies.
Y-12-3	The proposal is to follow the existing (2021) northerly polling district boundaries and new ward boundaries to the west and south.	Mayfield Athletic Club, Kenmare Gardens	1	1,715	Temporary ramp required	The LGBCE have extended the ward boundary westward to New River. The properties located between the New River and Connaught Gardens have been reallocated to Y-12-3. The previous polling place for these electors is no longer within the ward boundary. No amendments suggested to polling place. No negative feedback was reported from use of the polling place at the May 2021 elections.
Y-12-4	The proposal follows the new ward boundary on the west, the existing (2021) polling district boundary to the south and south east. The northern boundary has been adjusted to exclude properties with vehicular access to Barrowell Green	The Broomfield Club, Hedge Lane	1	1,421	Yes	The proposed use of Northampton Exiles Cricket Club, Barrowell Green warranted the exclusion of properties at the northern boundary. No amendments suggested to polling place. No negative feedback was reported from use of the polling place at the May 2021 elections.
Y-12-5A	The proposal is to follow the existing (2021) polling district boundaries and new ward boundaries.	Northampton Exiles Cricket Club, Barrowell Green	1	1,088	Temporary ramp required	Firs Lane divides the ward from north to south. The LGBCE has adjusted the north and west boundaries reducing the electorate. Electors in this area traditionally voted at Holy Trinity Church Hall which is outside the ward boundaries. The proposed polling place is conveniently located for the electors. This is a new polling place which has not been used at previous elections.
Y-12-5B	The proposal is to follow the existing (2021) polling district boundaries. The southern boundary has been adjusted to exclude properties with vehicular access to Barrowell Green					This area is currently in a different ward to Y-12-5A. It will therefore require a separate register until the May 2022 elections. Electors in this area traditionally voted at The Broomfield Club. The proposed polling place is more conveniently located for the electors as they have convenient access to Barrowell Green.

Jubilee Ward - ARO Representations (August 2021)



Map Ref	Location of proposed Polling Place
51	Temporary Building (Lee Road Open Space)
52	St. Alphege Church Hall
53	Tramway Christian Fellowship
54	Houndsfield Primary School
55	Mottingham Hall



© Crown copyright and database rights 2018
 Ordnance Survey
 Licence no.100019820

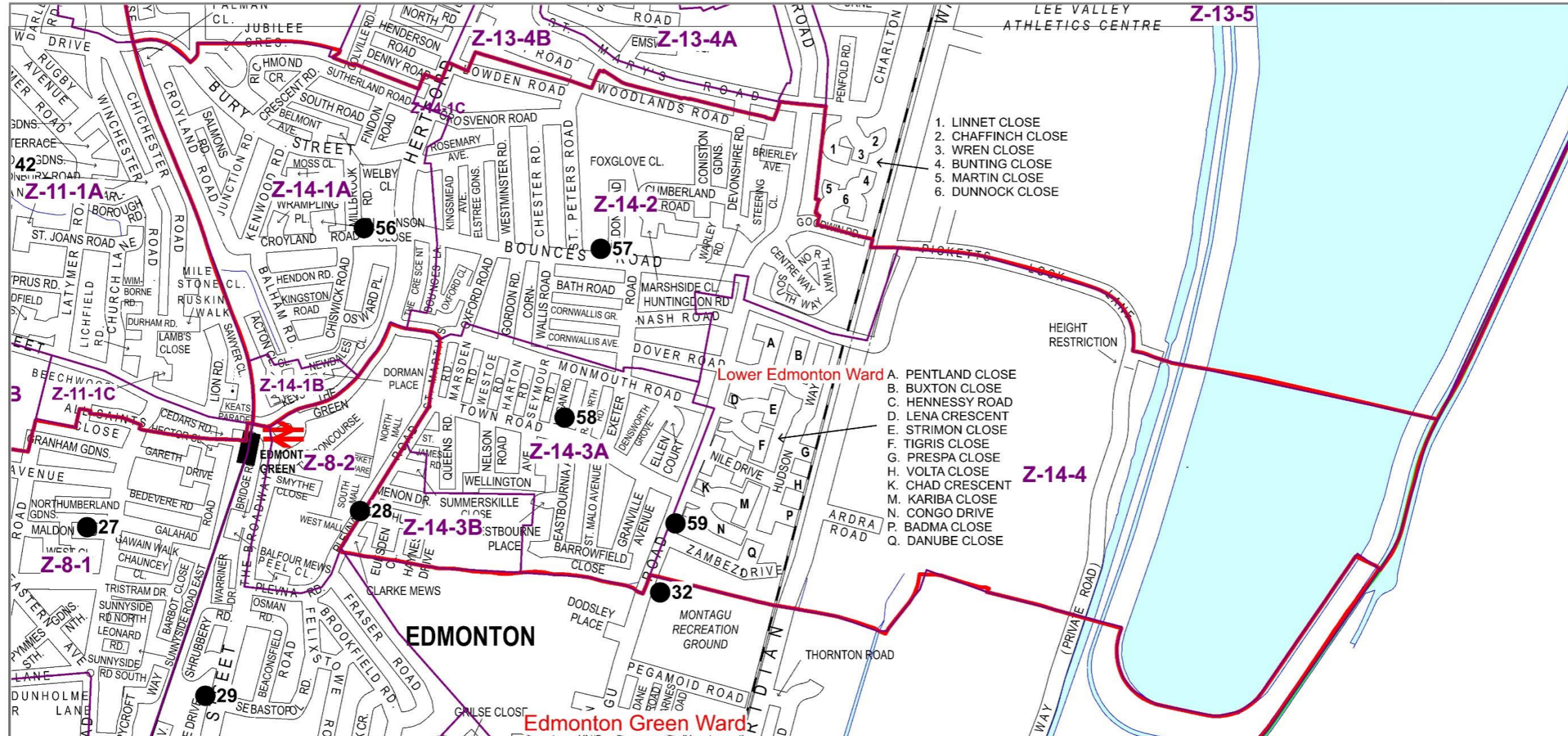
Key

- 2022 Ward Boundary
- 2010 Constituency Boundary
- Proposed Polling District boundary
- Proposed Polling Place

Jubilee Ward - 3 councillors

Polling district identifier	Proposed polling district	Polling place	No. of polling stations	Estimated in-person electors	Disabled access	Justification
Z-13-1	The proposal is to follow the existing (2021) polling district boundaries.	Temporary Building (Lee Road Open Space), Lee Road	1	716	Yes	No amendments suggested. The railway line creates a boundary with very limited crossing points. No negative feedback reported from use of polling place at May 2021 elections. No suitable permanent premises have been identified within polling district.
Z-13-2A	The proposal is to follow the railway line to the western boundary, follow the new ward boundary and the new boundaries for Z-13-3 and Z-3-4, see the map for details	St Alphege Church Hall, Rossdale Drive	2	3,208	Yes	It is proposed to move away from Galliard Primary School which previously served as a polling place for some of the electors in the new polling district boundaries. The church is centrally located on Hertford Road and has previously been used as a polling place. No negative feedback reported from use of polling place at May 2022 elections. As the polling place electorate is above 2,500 two polling stations are recommended.
Z-13-2B	The proposal is to follow the existing (2021) polling district boundaries and new ward boundary.					This area is currently in a separate ward to Z-13-2A. It will therefore require a separate register until the May 2022 elections. Electors in this area traditionally voted at The Qube which is situated outside the ward boundaries. The proposed polling place is conveniently located as they have access via Elmcroft Avenue or Galliard Road.
Z-13-3	The proposal is to amend the existing (2021) polling district boundaries to include properties on both sides of Tudor Road.	Tramway Christian Fellowship, Tramway Avenue	1	1,445	Yes	The polling district has been adjusted to enable electors on both sides of Tudor Road to vote at the most convenient polling place. No amendments suggested to polling place. Negative feedback surrounding the lack of parking were reported at the May 2021 elections. No suitable alternative venues have been identified.
Z-13-4A	The proposal is to follow the existing (2021) polling district boundaries and new ward boundary with the exclusion of properties along Tudor Road.	Houndsfield Primary School, Ripon Road	1	1,386	Yes	The polling district covers both sides of Hertford Road due to the lack of suitable venues to the east. No amendments suggested to polling place. No negative feedback reported from use of polling place at May 2021 elections. No suitable alternative premises have been identified.
Z-13-4B	The proposal is to follow the existing (2021) polling district boundaries and new ward boundary.					As this area is currently in a separate ward to Z-13-4A, it will require a separate register until the May 2022 elections. Electors in this area traditionally voted at St. Peter's Church Hall (Edmonton) which is situated outside the ward boundaries.
Z-13-5	The proposal is to follow the existing (2021) polling district boundaries and new ward boundary.	Mottingham Hall, Mottingham Road	1	2,028	Yes	The properties are situated to the west of the railway line which runs through the polling district. The LGBCE changes have not affected this polling district and the current boundaries remain appropriate. No amendments suggested to polling place. No negative feedback reported from use of polling place at May 2021 elections.

Lower Edmonton Ward - ARO Representations (August 2021)



1. LINNET CLOSE
2. CHAFFINCH CLOSE
3. WREN CLOSE
4. BUNTING CLOSE
5. MARTIN CLOSE
6. DUNNOCK CLOSE

- A. PENTLAND CLOSE
- B. BUXTON CLOSE
- C. HENNESSY ROAD
- D. LENA CRESCENT
- E. STRIMON CLOSE
- F. TIGRIS CLOSE
- G. PRESPA CLOSE
- H. VOLTA CLOSE
- K. CHAD CRESCENT
- M. KARIBA CLOSE
- N. CONGO DRIVE
- P. BADMA CLOSE
- Q. DANUBE CLOSE

Map Ref	Location of proposed Polling Place
56	St. Edmund's Church Hall
57	St. Peter's Church Hall (Edmonton)
58	St. Demetrios Church Hall
59	Temporary Building (Montagu Road adj. Chad Crescent)



Key

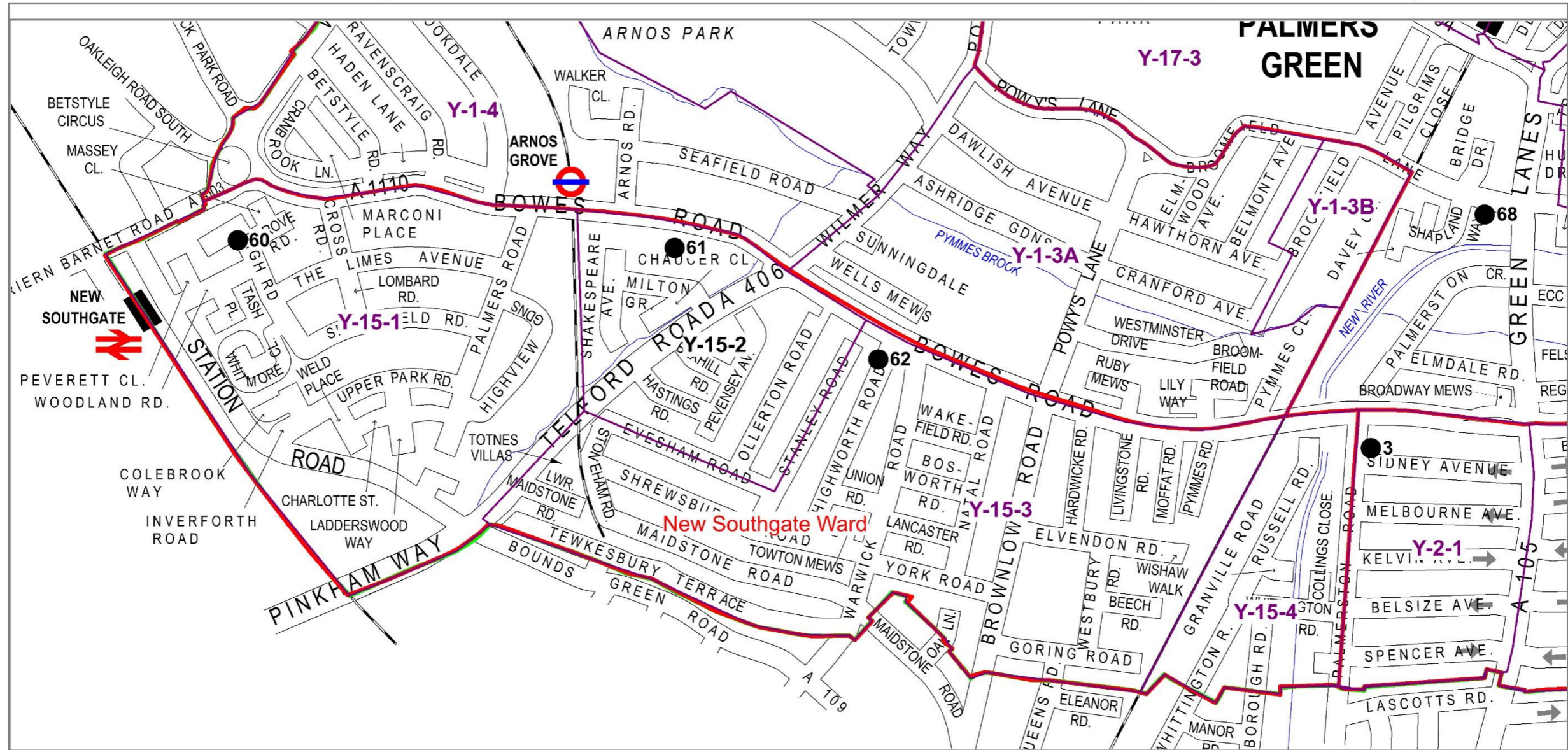
- 2022 Ward Boundary
- 2010 Constituency Boundary
- Proposed Polling District boundary
- Proposed Polling Place

© Crown copyright and database rights 2018
 Ordnance Survey
 Licence no.100019820

Lower Edmonton Ward – 3 councillors

Polling district identifier	Proposed polling district	Polling place	No. of polling stations	Estimated in-person electors	Disabled access	Justification
Z-14-1A	The proposal is to follow the existing (2021) polling district boundaries.	St. Edmund's Church Hall, Croyland Road	2	2,752	Yes	No amendments suggested. The Hertford Road A1010 is an arterial road which creates a boundary. Properties to the east of Hertford Road are included to enable convenient access to the nearest polling place.
Z-14-1B	The proposal is to follow the existing (2021) polling district boundary and new ward boundaries.					As this area is currently in a separate ward to Z-14-1A and Z-14-1C, it will require a separate register until the May 2022 elections.
Z-14-1C	The proposal is to follow the existing (2021) polling district boundary and new ward boundaries.					As this area is currently in a separate ward to Z-14-1A and Z-14-1B, it will require a separate register until the May 2022 elections.
Z-14-2	The proposal is to follow the existing (2021) polling district boundary and new ward boundaries.	St. Peter's Church Hall (Edmonton), Bounces Road	2	3,250	Yes	No amendments suggested. Bounces Road is a connecting road which runs through the polling district. No negative feedback reported from use of polling place at May 2021 elections. As the polling place electorate is above 2,500 two polling stations are recommended.
Z-14-3A	The proposal is to follow the existing (2021) polling district boundaries.	St. Demetrios Church Hall, Logan Road	1	1,911	Yes	No amendments suggested. Town Road is a connecting road that runs through the polling district.
Z-14-3B	The proposal is to follow the existing (2021) polling district boundaries and new ward boundaries.					No negative feedback reported from use of polling place at May 2021 elections. As this area is currently in a separate ward to Z-14-3A, it will require a separate register until the May 2022 elections.
Z-14-4	The proposal is to follow the existing (2021) polling district boundaries.	Temporary Building (Montagu Road)	1	1,235	Yes	No amendments suggested. The LGBCE changes have not affected this polling district and the current boundaries remain appropriate. The properties in this polling district are concentrated to the west of the railway line. Negative feedback surrounding the lack of parking was reported at the May 2021 elections. No suitable alternative venues have been identified within this polling district.

New Southgate Ward - ARO Representations (August 2021)



Map Ref	Location of proposed Polling Place
3	Trinity at Bowes Methodist Church Hall
60	St. Paul's Parish Hall (New Southgate)
61	Bowes Road Library
62	Bowes Primary School



© Crown copyright and database rights 2018
Ordnance Survey
Licence no.100019820

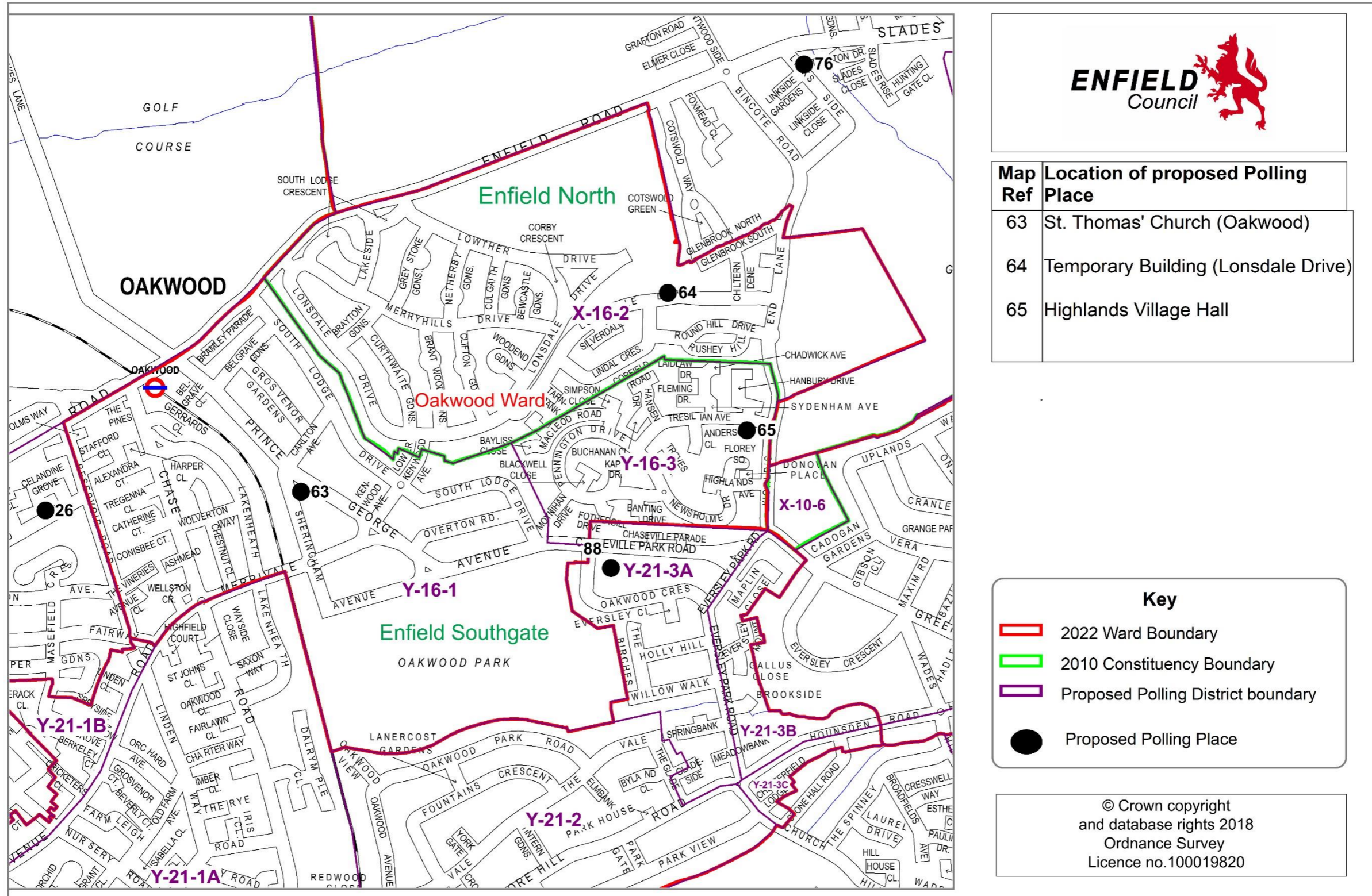
Key

- 2022 Ward Boundary
- 2010 Constituency Boundary
- Proposed Polling District boundary
- Proposed Polling Place

New Southgate Ward - 2 councillors

Polling district identifier	Proposed polling district	Polling place	No. of polling stations	Estimated in-person electors	Disabled access	Justification
Y-15-1	The proposal is to follow the existing (2021) polling district boundaries and new ward boundaries.	St. Paul's Parish Hall (New Southgate), High Road	1	1,678	Yes	No amendments suggested. The railway line and Telford Road A406 create a boundary with limited crossing points. Negative feedback surrounding the lack of parking was reported at the May 2021 elections. No suitable alternative venues have been identified.
Y-15-2	The proposal is to follow the existing polling district boundaries and new ward boundary.	Bowes Road Library, Bowes Road	1 Note: Additional polling station at the venue for Arnos Grove Ward	819	Temporary ramp required	The LGBCE changes have not affected this polling district and the current boundaries remain appropriate No amendments suggested to polling place. No negative feedback was reported from use of the polling place at the May 2021 elections. The polling place will require two polling stations serving two different wards.
Y-15-3	The proposal is to follow the existing polling district boundary.	Bowes Primary School, Bowes Road	2	2,802	Yes	No amendments suggested. The LGBCE changes have not affected this polling district and the current boundaries remain appropriate. Consideration was given to the use of Bounds Green Tennis Club as the polling place. However, there were concerns around the on-street parking and location of the venue at the southern edge of the polling district.
Y-15-4	The proposal is to follow the ward boundaries and the railway line.	Trinity at Bowes Methodist Church Hall, Palmerston Road	1 Note: Additional polling station at the venue for Bowes Ward	703	Yes	The railway line creates a boundary and there are very limited crossing points. Egress via Palmerston Road to another polling place within the ward would require passing the existing polling place. No amendments suggested to polling place. The polling place is situated in Bowes Ward and will require two polling stations serving two different wards. No suitable premises have been identified within the ward boundaries. No negative feedback was reported from use of the polling place at the May 2021 elections.

Oakwood Ward - ARO Representations (August 2021)



Map Ref	Location of proposed Polling Place
63	St. Thomas' Church (Oakwood)
64	Temporary Building (Lonsdale Drive)
65	Highlands Village Hall

Key

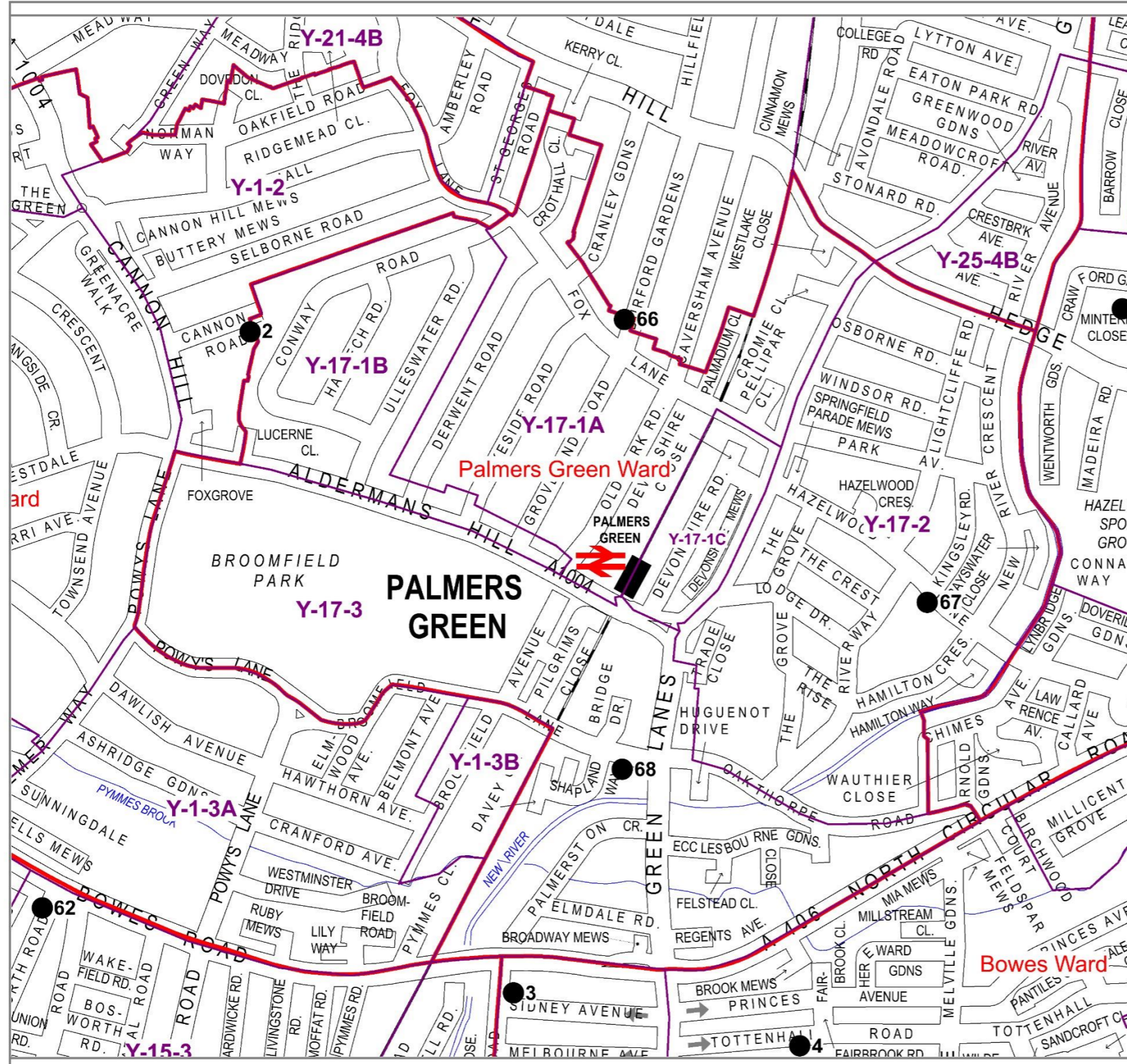
- 2022 Ward Boundary
- 2010 Constituency Boundary
- Proposed Polling District boundary
- Proposed Polling Place

© Crown copyright and database rights 2018
 Ordnance Survey
 Licence no.100019820

Oakwood Ward – 2 councillors

Polling district identifier	Proposed polling district	Polling place	No. of polling stations	Estimated in-person electors	Disabled access	Justification
Y-16-1	The proposal is to extend the existing (2021) polling district boundaries to the west to the new ward boundary west of Chase Road and to the south incorporating Oakwood Park.	St. Thomas' Church, (Oakwood), Prince George Avenue	1	2,175	Yes	Electors to the west of the railway line have access across via Merrivale and Bramley Road to the polling place. No negative feedback reported from use of polling place at May 2021 elections. The polling place is conveniently located for electors.
X-16-2	The proposal is to follow the parliamentary constituency boundary and new ward boundaries.	Temporary Building (Lonsdale Drive), Lonsdale Drive	1	1,752	Yes	This area is in a separate parliamentary constituency (Enfield North) to the rest of Oakwood Ward (Enfield Southgate) and therefore requires a separate polling district. Negative feedback around the lack of parking was received at the May 2021 elections. No suitable alternative venues have been identified.
Y-16-3	The proposal is to follow the existing (2021) polling district boundaries.	Highlands Village Hall, Florey Square	1	1,108	Yes	No amendments suggested. These properties are distinct from the rest of the ward with access only via Prince George Avenue or World's End Lane. The LGBCE changes have not affected this polling district and the current boundaries remain appropriate. No negative feedback reported from use of polling place at May 2021 elections.

Palmers Green Ward - ARO Representations (August 2021)



Map Ref	Location of proposed Polling Place
66	Palmers Green United Reformed Church
67	Hazelwood Schools
68	Palmers Green Library

Key

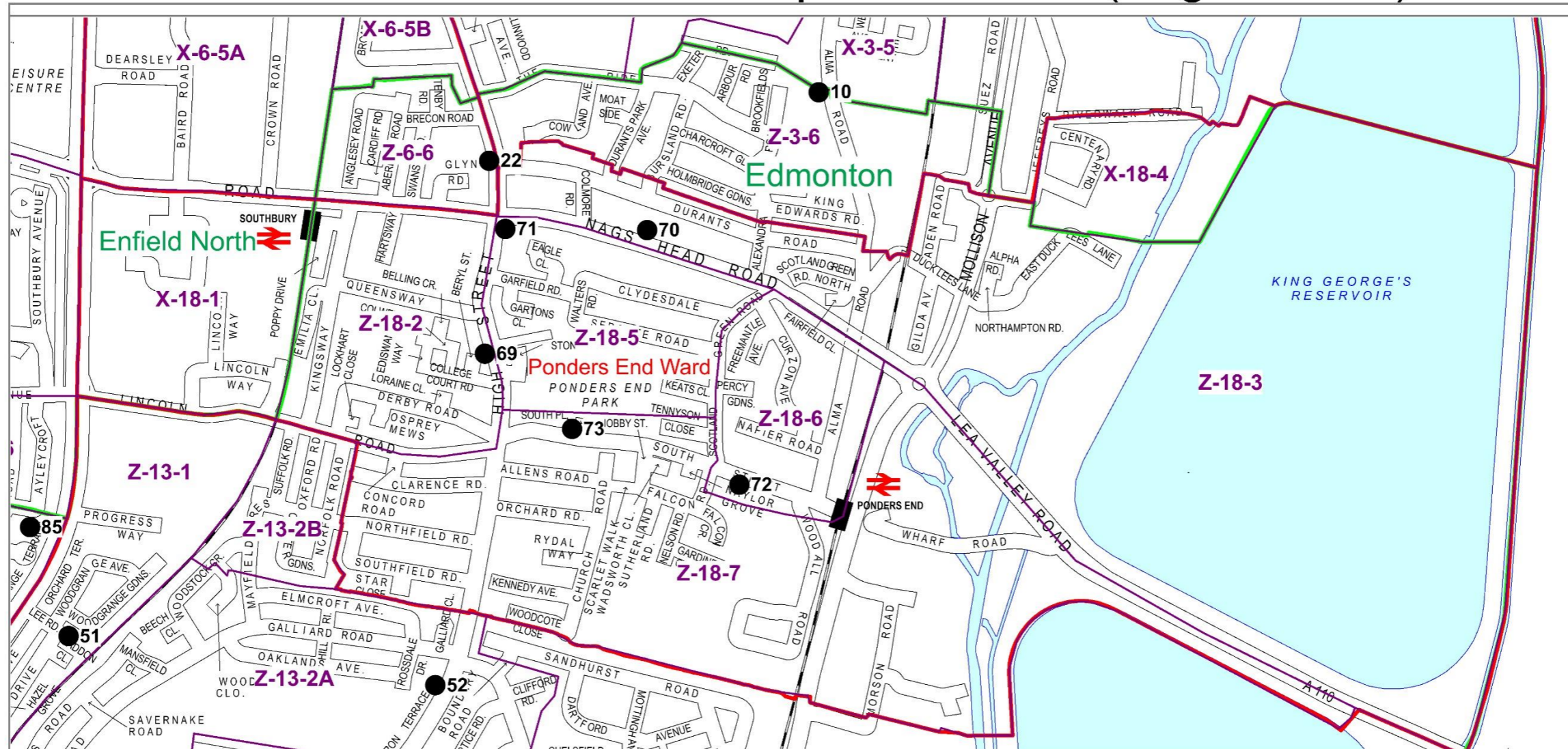
- 2022 Ward Boundary
- 2010 Constituency Boundary
- Proposed Polling District boundary
- Proposed Polling Place

© Crown copyright and database rights 2018
 Ordnance Survey
 Licence no.100019820

Palmers Green Ward – 2 councillors

Polling district identifier	Proposed polling district	Polling place	No. of polling stations	Estimated in-person electors	Disabled access	Justification
Y-17-1A	The proposal is to follow the existing polling district boundaries and new ward boundary.	Palmers Green United Reformed Church, Burford Gardens	1 Note: Additional polling station at the venue for Winchmore Hill Ward	2,523	Yes	The polling district has been reduced following the LGBCE changes. No amendments suggested to polling place. No negative feedback reported from use of polling place at May 2021 elections. This polling place will require two polling stations serving two different wards.
Y-17-1B	The proposal is to follow the existing polling district boundaries and new ward boundary.					As this area is currently in a separate ward to Y-17-1A and Y-17-1C, it will require a separate register until the May 2022 elections. Electors in this area traditionally voted at St. Monica's Scout and Guide Headquarters which is situated outside the ward boundaries. The proposed polling place is conveniently located for the electors.
Y-17-1C	The proposal is to create a new polling district comprised of properties on Devonshire Road and Devonshire Mews.					As this area is currently in a separate ward to Y-17-1A and Y-17-1B, it will require a separate register until the May 2022 elections. Electors in this area traditionally voted at Palmers Green Library. The proposed polling place is conveniently located for the electors.
Y-17-2	The proposal is to follow the existing (2021) polling district boundaries and new ward boundary.	Hazelwood Schools, Hazelwood Lane	1	2,173	Yes	Green Lanes A105 is an arterial road which creates a western boundary and the ward boundary to the east. Oakthorpe Road follows the existing polling district boundary at the southern edge of the polling district. No amendments recommended to polling place. No negative feedback reported from use of polling place ay May 2021 elections. No suitable alternative venue has been identified.
Y-17-3	The proposal is to extend the existing polling district to follow Aldermans Hill, Oakthorpe Road to the north and the new ward boundaries to the south.	Palmers Green Library, Broomfield Lane	1 Note: Additional polling station at the venue for Arnos Grove Ward	1,310	Yes	The inclusion of Broomfield Park to the west of the existing polling district does not increase the electorate. No amendments recommended to polling place. This polling place will require two polling stations serving two different wards. No negative feedback reported from use of polling place at the May 2021 elections.

Ponders End Ward - ARO Representations (August 2021)



Map Ref	Location of proposed Polling Place
69	Ponders End Library
70	The Royal British Legion
71	The Qube
72	Ponders End Youth Centre
73	Ponders End Working Mens Club



© Crown copyright and database rights 2018
 Ordnance Survey
 Licence no.100019820

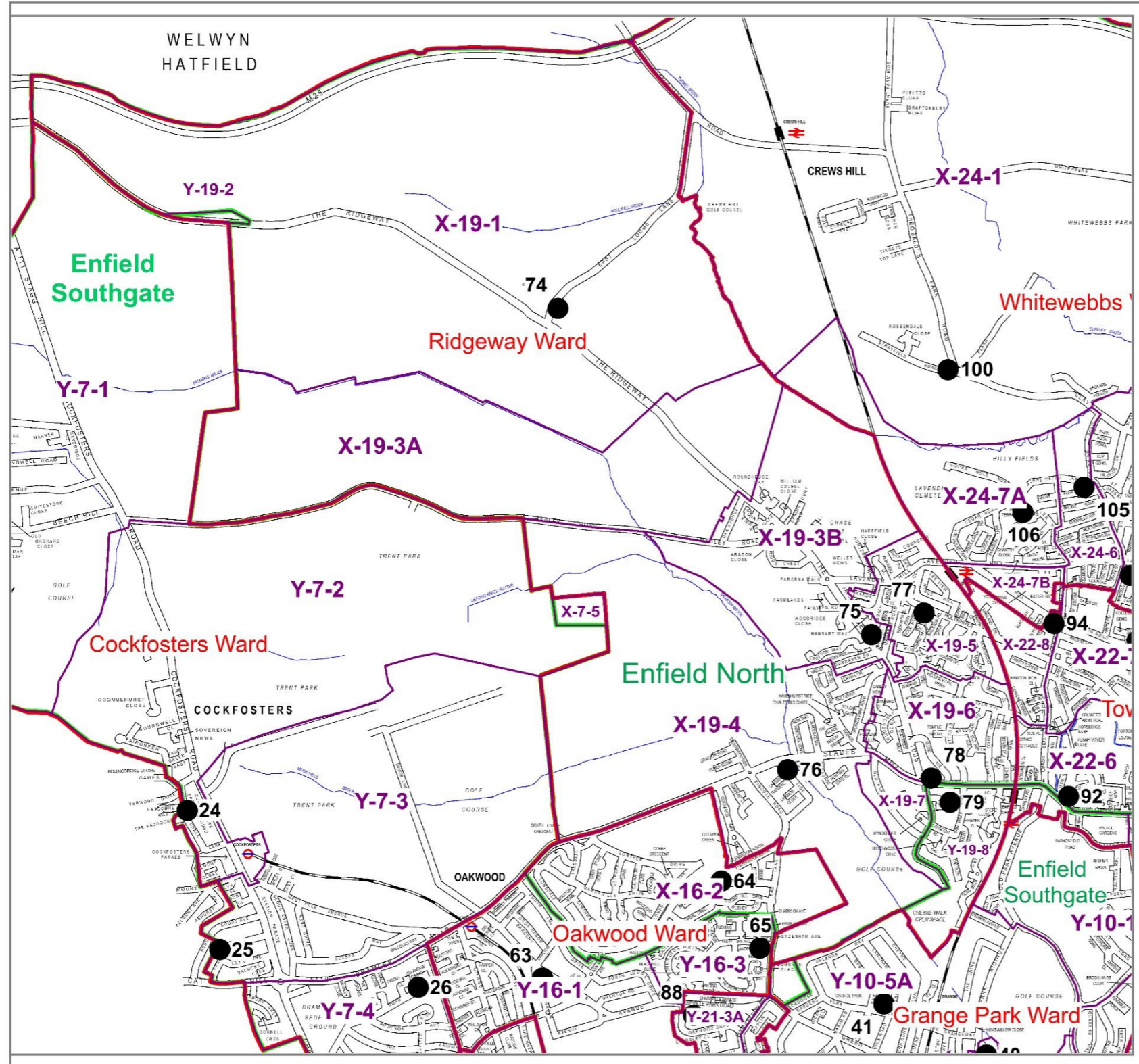
Key

- 2022 Ward Boundary
- 2010 Constituency Boundary
- Proposed Polling District boundary
- Proposed Polling Place

Ponders End Ward – 2 councillors

Polling district identifier	Proposed polling district	Polling place	No. of polling stations	Estimated in-person electors	Disabled access	Justification
X-18-1	The proposal is to follow the parliamentary constituency boundary and new ward boundaries.	Ponders End Library, High Street	2 (one for X-18-1 and one for Z-18-2)	210	Yes	This area is in a separate parliamentary constituency (Enfield North) to the rest of Ponders End (Edmonton) and therefore requires a separate polling district. Electors in this area traditionally voted at John Jackson Library which is outside the ward boundaries. The proposed polling place is conveniently located for the electors as they have access via Lincoln Road.
Z-18-2	The proposal is to follow the parliamentary constituency boundary, new ward boundary, High Street and Lincoln Road. Please consult map for further details.			994		The High Street and Lincoln Road create a boundary. Electors in this area traditionally voted at The Qube. This required them to cross the High Street which at times is congested. The proposal is to use the Ponders End Library which will be situated on the High Street. The library is currently under construction and the temporary library or The Qube could be considered until the permanent building opens.
Z-18-3	The proposal is to follow Nags Head Road/Lea Valley Road and the new ward boundary.	The Royal British Legion, Nags Head Road	1	1,007	Yes	Nags Head Road/Lea Valley Road A110 are arterial roads which create a boundary through the polling district. No amendments to polling place. No negative feedback reported from use of polling place at May 2021 elections.
X-18-4	This is a small area without registered electors which has been moved to Ponders End ward by the LGBCE.					This area is in a separate parliamentary constituency (Enfield North) to the rest of Ponders End ward (Edmonton) and therefore requires a separate polling district.
Z-18-5	The proposal is to follow Nags Head Road at the north, High Street to the west, Scotland Green road to the eastern boundary. The southern boundary excludes the properties fronting onto South Street.	The Qube, High Street	1	1,238	Yes	The creation of this polling district provides for a convenient polling place for electors within the polling district. No negative feedback reported from use of polling place at May 2021 elections.
Z-18-6	The proposal is to follow the existing (2021) polling district boundaries.	Ponders End Youth Centre, South Street	1	852	Yes	No amendments suggested to polling district. The LGBCE changes have not affected this polling district and the current boundaries remain appropriate Electors in this area traditionally voted at Alma Primary School. The proposal recommends replacing the school with Ponders End Youth Centre which will benefit pupils, parents and teachers. This is a new venue which has recently reopened and which has not been used at previous elections.
Z-18-7	The proposal is to follow Lincoln Road/South Street, the boundary of Z-18-6 and the new ward boundary.	Ponders End Working Mens Club, South Street	1	2,065	Yes	Lincoln Road/South Street create a boundary. Properties in this polling district are concentrated to the west of the railway line. The east of the railway line is predominantly industrial land. No amendments suggested to polling place. No negative feedback reported from use of polling place at May 2021 elections.

Ridgeway Ward - ARO Representations (August 2021)



Map Ref	Location of proposed Polling Place
74	Botany Bay Cricket Club
75	Enfield Lawn Tennis Club
76	The Jolly Farmers Public House
77	Our Lady of Walsingham Church
78	St. Mary Magdalene Church Hall
79	The Formont Centre

Key

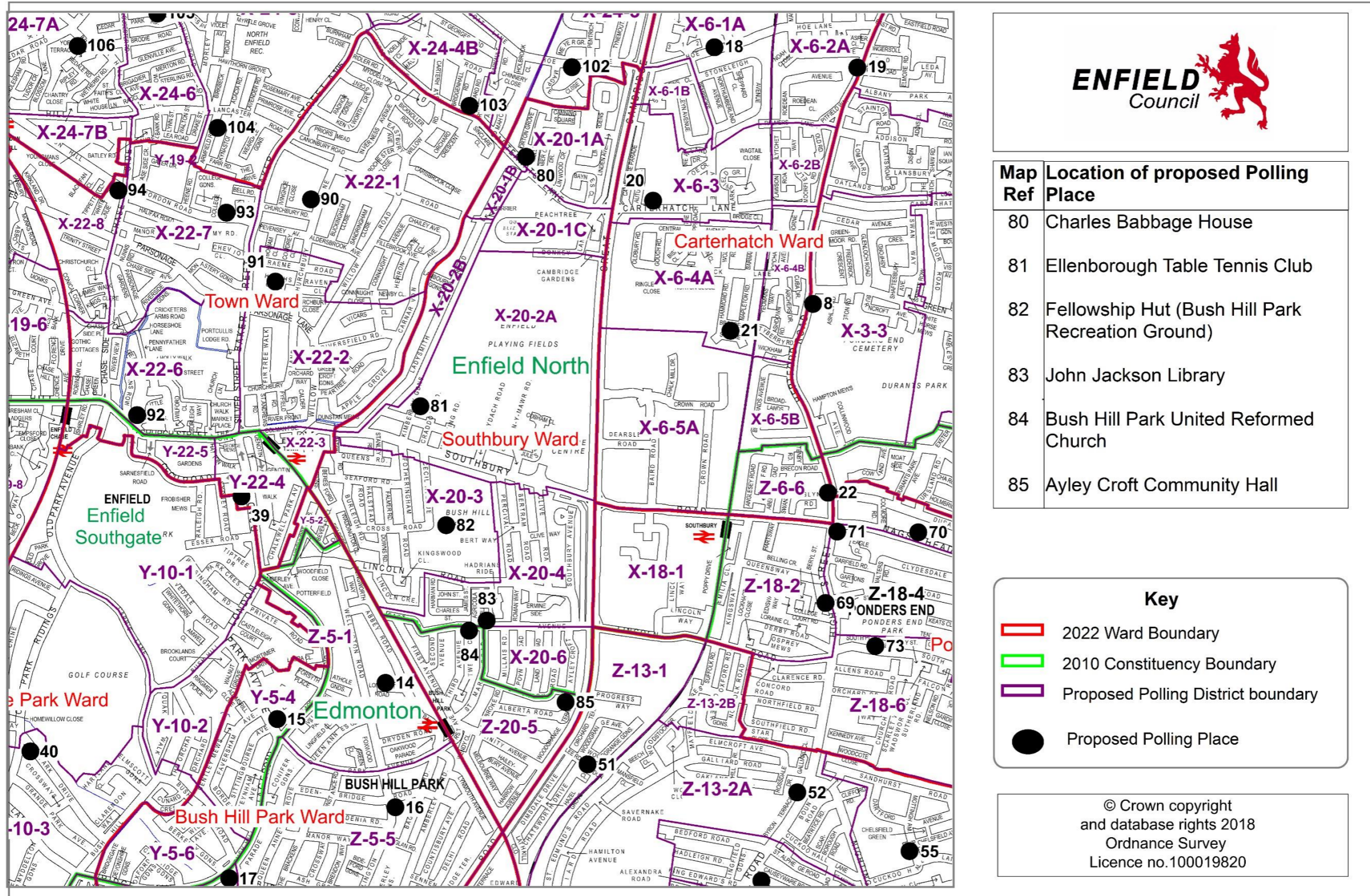
- 2022 Ward Boundary
- 2010 Constituency Boundary
- Proposed Polling District boundary
- Proposed Polling Place

© Crown copyright and database rights 2018
 Ordnance Survey
 Licence no.100019820

Ridgeway Ward - 3 councillors

Polling district identifier	Proposed polling district	Polling place	No. of polling stations	Estimated in-person electors	Disabled access	Justification
X-19-1	The proposal is to follow the existing (2021) polling district boundaries and new ward boundary.	Botany Bay Cricket Club, East Lodge Lane	1	87	Temporary ramp required	No amendments suggested. Botany Bay is a hamlet which is distinct from the rest of Ridgeway ward.
Y-19-2	This is a small area without properties or electors.					This area is in a separate parliamentary constituency (Enfield Southgate) to the rest of Ridgeway (Enfield North) and therefore requires a separate polling district.
X-19-3A	The proposal is to follow the existing (2021) polling district boundaries.	Enfield Lawn Tennis Club, The Ridgeway	1	1,251	Temporary ramp required	No amendments suggested. The LGBCE changes have not affected this polling district and the current boundaries remain appropriate
X-19-3B	The proposal is to follow the existing (2021) polling district boundaries and new ward boundary.					Properties in this polling district are situated along Hadley Road. There are an estimated 13 in-person electors in this area.
X-19-4	The proposal is to follow the existing (2021) polling district boundaries.	The Jolly Farmers Public House, Enfield Road	1	1,590	Yes	No amendments suggested. The LGBCE changes have not affected this polling district and the current boundaries remain appropriate
X-19-5	The proposal is to follow the existing (2021) polling district boundaries.	Our Lady of Walsingham Church, John Gooch Drive	1	1,477	Yes	No amendments suggested. The LGBCE changes have not affected this polling district and the current boundaries remain appropriate
X-19-6	The proposal is to follow the existing (2021) polling district boundaries with the exclusion of properties to the south of Slades Hill.	St Mary Magdalene Church, Windmill Hill	1	1,611	Temporary ramp required	The LGBCE changes has introduced the Formont Centre to the options for polling venues within the ward. The new polling district serves electors north of Slades Hill.
X-19-7	The proposal is to create a new polling district comprised of properties on Old Park View, Millers Green Close and Wyndcroft Close.	The Formont Centre, Waverley Road	2 (one for X-19-7 and one for Y-19-8)	357	Yes	No amendments suggested to polling place. No negative feedback reported from use at May 2021 elections.
Y-19-8	The proposal is to follow the parliamentary constituency boundary and new ward boundary.					Slades Hill A110 is an arterial road which creates a boundary. The polling district enables the electors to attend a polling district to the south of Slades Hill.
				1,052		Electors in this area used to vote at St Mary Magdalene Church. The proposed polling place is conveniently located for the electors.
						This area is in a separate parliamentary constituency (Enfield Southgate) to the rest of Ridgeway (Enfield North) and therefore requires a separate polling district.
						No amendments suggested to polling place. No negative feedback reported from use at May 2021 elections.

Southbury Ward - ARO Representations (August 2021)



Map Ref	Location of proposed Polling Place
80	Charles Babbage House
81	Ellenborough Table Tennis Club
82	Fellowship Hut (Bush Hill Park Recreation Ground)
83	John Jackson Library
84	Bush Hill Park United Reformed Church
85	Ayley Croft Community Hall

Key

- ▭ 2022 Ward Boundary
- ▭ 2010 Constituency Boundary
- ▭ Proposed Polling District boundary
- Proposed Polling Place

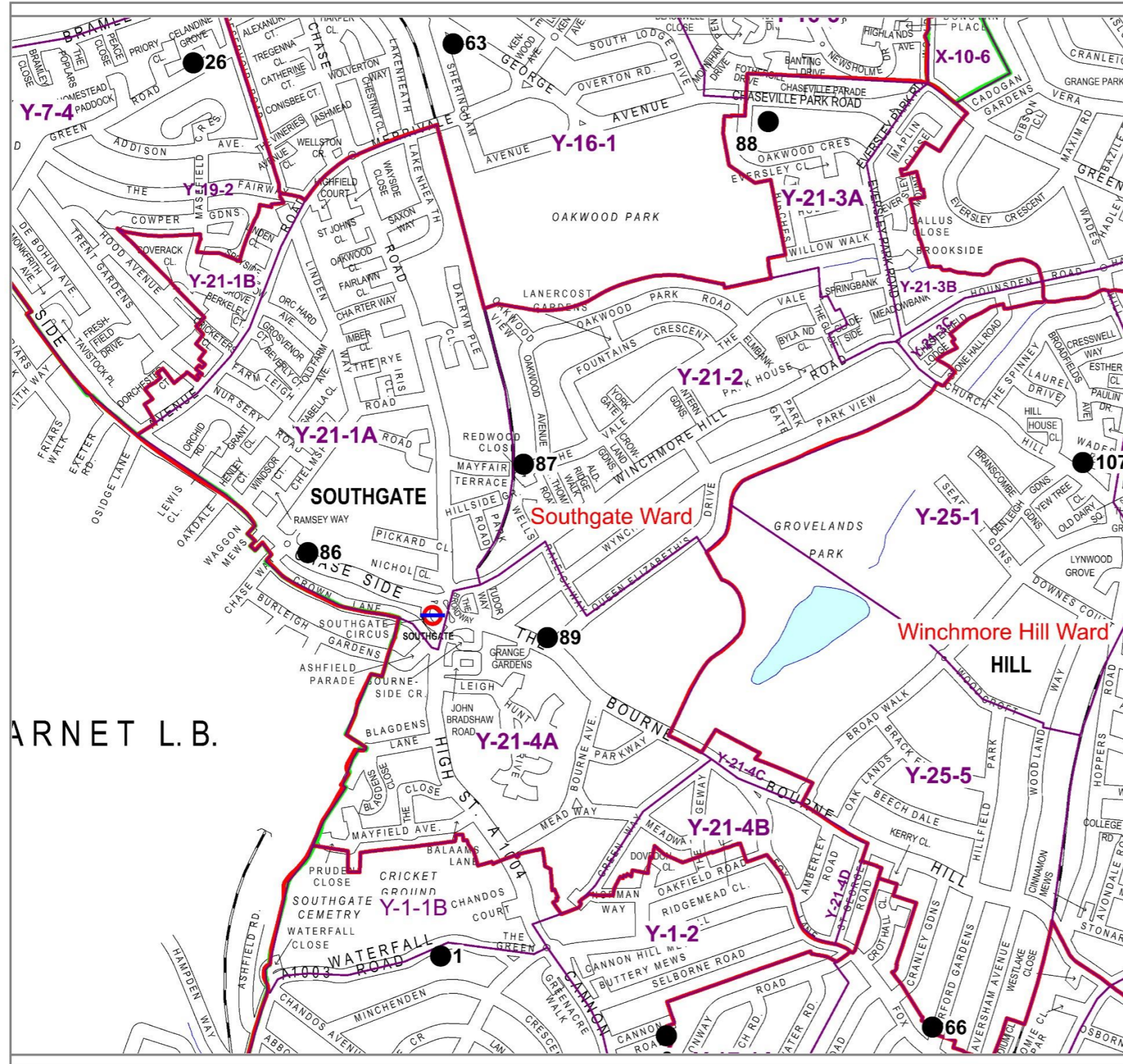
© Crown copyright and database rights 2018
 Ordnance Survey
 Licence no.100019820

Southbury Ward – 3 councillors

Polling district identifier	Proposed polling district	Polling place	No. of polling stations	Estimated in-person electors	Disabled access	Justification
X-20-1A	The proposal is to follow the existing (2021) polling district boundaries and new ward boundary.	Charles Babbage House, Orton Grove	1	1,322	Yes	The LGBCE changes have not affected this polling district and the current boundaries remain appropriate. Electors in this area traditionally voted at Worcesters Primary School which is situated outside the ward boundaries. The proposed polling place is conveniently located for the electors. Accommodation will be found at Charles Babbage House which is a council asset.
X-20-1B	The proposal is to follow the existing (2021) polling district boundaries and new ward boundary.					This area is currently in a different ward to X-20-1A and X-20-1C. It therefore requires a separate register until the May 2022 elections. Electors in this area traditionally voted at the Annexe Rear of Beacon of Light Church which is situated outside the ward boundaries. The proposed polling place is conveniently located for the electors as they have access via Carterhatch Lane.
X-20-1C	The proposal is to follow the existing (2021) polling district boundaries and new ward boundary.					This area is currently in a different ward to X-20-1A and X-20-1B. It therefore requires a separate register until the May 2022 elections. Electors in this area traditionally voted at Suffolks Primary School which is situated outside the ward boundaries. The proposed polling place is conveniently located for the electors.
X-20-2A	The proposal is to follow the existing (2021) polling district boundaries and new ward boundary.	Ellenborough Table Tennis Club, Craddock Road	1	1,302	Yes	The LGBCE changes have not affected this polling district and the current boundaries remain appropriate No amendments suggested to polling place. No negative feedback reported from use at the May 2021 elections.
X-20-2B	The proposal is to follow the existing (2021) polling district boundaries and new ward boundary.					This area is currently in a different ward to X-20-2A. It therefore requires a separate register until the May 2022 elections. Electors in this area traditionally voted at St. Andrew's C.E. School which is situated outside the ward boundaries. The proposed polling place is conveniently located for the electors.
X-20-3	The proposal is to amend the existing (2021) polling district boundary to include properties on Lincoln Crescent.	Fellowship Hut (Bush Hill Park Recreation Ground), Cecil Avenue	1	1,605	Yes	Electors on Lincoln Crescent traditionally voted at John Jackson Library. The proposed polling place is conveniently located for these electors as they have access via Lincoln Road. No amendments suggested to polling place. Negative feedback around the size of the polling station room was reported at the May 2021 elections. No suitable alternative premises have been identified.
X-20-4	The proposal is to follow the existing (2021) polling district boundaries and new ward boundary with the exclusion of the properties on Lincoln Crescent.	John Jackson Library, Agricola Place	1	1,926	Yes	The exclusion of the properties on Lincoln Crescent consolidates the polling district around the John Jackson Library and remains appropriate. No amendments suggested to polling place. No negative feedback reported from use of polling place at May 2021 elections.

Polling district identifier	Proposed polling district	Polling place	No. of polling stations	Estimated in-person electors	Disabled access	Justification
Z-20-5	The proposal is to follow the existing (2021) polling district boundaries.	Bush Hill Park United Reformed Church, Main Avenue	1	1,538	Temporary ramp required	<p>This area is in a different parliamentary constituency (Edmonton) to the rest of Southbury ward (Enfield North) and therefore requires a separate polling district.</p> <p>It was considered to split this polling district in two and send some of the electors to John Jackson Library and some to Ayley Croft Community Hall. However, John Jackson Library is a small venue which is not able to accommodate more than one polling station. The proposal is therefore to retain Bush Hill Park United Reformed Church as the polling place. No negative feedback reported from use of the polling place at the May 2021 elections.</p>
X-20-6	The proposal is to follow the existing (2021) polling district boundaries.	Ayley Croft Community Hall, Ayley Croft	1	1,001	Yes	<p>No amendments suggested. The LGBCE changes have not affected this polling district and the current boundaries remain appropriate.</p> <p>No negative feedback reported from use of the polling place at the May 2021 elections.</p>

Southgate Ward - ARO Representations (August 2021)



Map Ref	Location of proposed Polling Place
86	St. Andrew's Church (Southgate)
87	Southgate District Scout Headquarters
88	Eversley Primary School
89	Southgate Methodist Church Hall

Key

- ▭ 2022 Ward Boundary
- ▭ 2010 Constituency Boundary
- ▭ Proposed Polling District boundary
- Proposed Polling Place

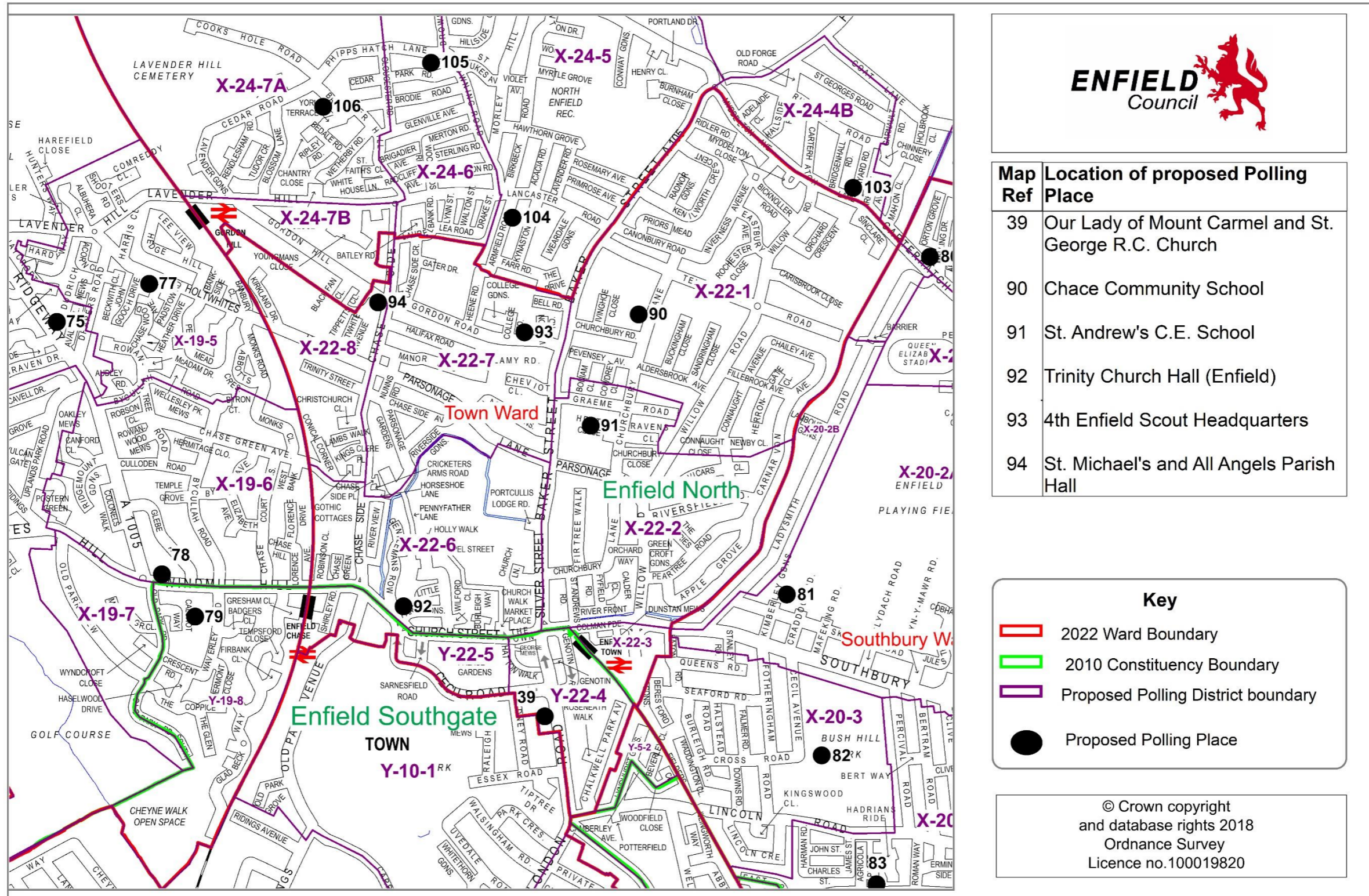
© Crown copyright and database rights 2018
 Ordnance Survey
 Licence no.100019820

Southgate Ward - 3 councillors

Polling district identifier	Proposed polling district	Polling place	No. of polling stations	Estimated in-person electors	Disabled access	Justification
Y-21-1A	The proposal is to follow the existing (2021) polling district boundaries.	St. Andrew`s Church (Southgate), Chase Side	2	3,151	Temporary ramp required	No amendments suggested. Chase Road is a connecting road which runs through the polling district.
Y-21-1B	The proposal is to follow the existing (2021) polling district boundary and new ward boundaries.					No negative feedback reported from use of polling place at May 2021 elections. As the polling place electorate is above 2,500 two polling stations are recommended.
Y-21-2	The proposal is to amend the existing (2021) polling district boundary to include streets to the south east of Winchmore Hill Road	Southgate District Scout Headquarters, Redwood Close	1	1,939	Yes	<p>Winchmore Hill Road is a connecting road which runs through the polling district. The LGBCE changes to the ward has required the reallocation of the electors to the south east of Winchmore Hill Road as the previous polling place is outside the ward.</p> <p>No amendments suggested to polling place. No negative feedback reported from use of polling place at May 2021 elections.</p>
Y-21-3A	The proposal is to follow the existing (2021) polling district boundaries.	Eversley Primary School, Chaseville Park Road	1	1,019	Temporary ramp required	The LGBCE changes have not affected this polling district and the current boundaries remain appropriate.
Y-21-3B	The proposal is to follow the existing (2021) polling district boundaries and new ward boundary.					Negative feedback surrounding the lack of parking and entrance path was reported at the May 2021 elections. No suitable alternative venues have been identified.
Y-21-3C	The proposal is to follow the existing (2021) polling district boundaries and new ward boundary.					<p>This area is currently in a different ward to Y-21-3A and Y-21-3B. It therefore requires a separate register until the May 2022 elections.</p> <p>Electors in this area traditionally voted at St Peter`s Church (Winchmore Hill) which is situated outside the ward boundaries. The proposed polling place is conveniently located for the electors.</p>
						<p>This area is currently in a different ward to Y-21-3A and Y-21-3B. It therefore requires a separate register until the May 2022 elections.</p> <p>Electors in this area traditionally voted at Friends Meeting House which is situated outside the ward boundaries. The proposed polling place is conveniently located for the electors.</p>

Polling district identifier	Proposed polling district	Polling place	No. of polling stations	Estimated in-person electors	Disabled access	Justification
Y-21-4A	The proposal is to follow the existing (2021) polling district boundaries, with the exclusion of properties to the south east of Winchmore Hill Road	Southgate Methodist Church Hall, The Bourne	1	2,121	Yes	The Bourne is a connecting road which runs through the polling district. No amendments suggested to polling place. No negative feedback reported from use of polling place at May 2021 elections.
Y-21-4B	The proposal is to follow the existing (2021) polling district boundaries and new ward boundary.					This area is currently in a different ward to Y-21-4A, Y-21-4C and Y-21-4D. It therefore requires a separate register until the May 2022 elections. Electors in this area traditionally voted at St Monica's Scout and Guide Headquarters which is situated outside the ward boundaries. The proposed polling place is conveniently located for the electors.
Y-21-4C	The proposal is to follow the existing (2021) polling district boundaries and new ward boundary.					This area is currently in a different ward to Y-21-4A, Y-21-4B and Y-21-4D. It therefore requires a separate register until the May 2022 elections. Electors in this area traditionally voted at Friends Meeting House which is situated outside the ward boundaries. The proposed polling place is conveniently located for the electors.
Y-21-4D	The proposal is to follow the existing (2021) polling district boundaries and new ward boundary.					This area is currently in a different ward to Y-21-4A, Y-21-4B and Y-21-4C. It therefore requires a separate register until the May 2022 elections. Electors in this area traditionally voted at Palmers Green United Reformed Church which is situated outside the ward boundaries. The proposed polling place is conveniently located for the electors.

Town Ward - ARO Representations (August 2021)



Map Ref	Location of proposed Polling Place
39	Our Lady of Mount Carmel and St. George R.C. Church
90	Chace Community School
91	St. Andrew's C.E. School
92	Trinity Church Hall (Enfield)
93	4th Enfield Scout Headquarters
94	St. Michael's and All Angels Parish Hall

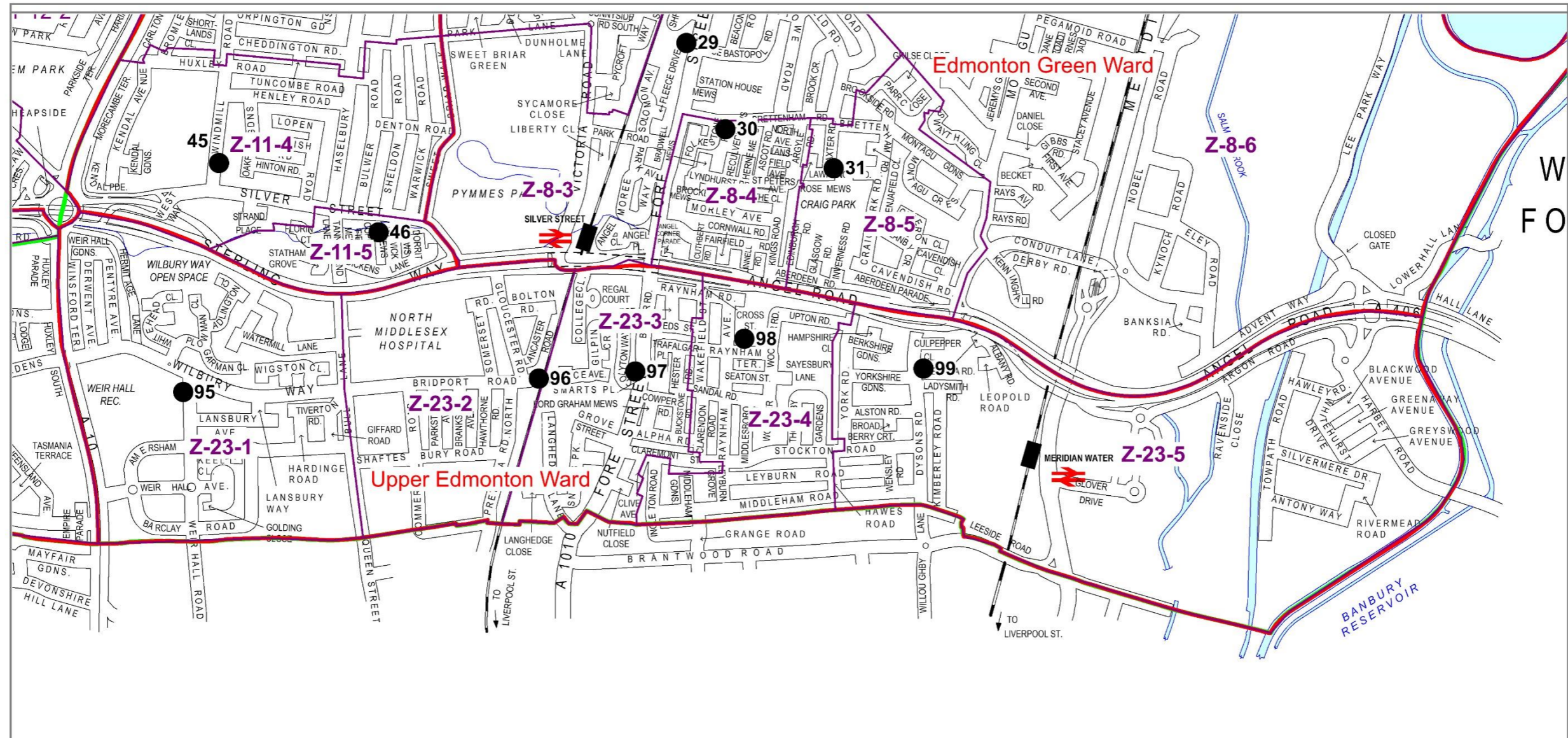
Key	
	2022 Ward Boundary
	2010 Constituency Boundary
	Proposed Polling District boundary
	Proposed Polling Place

© Crown copyright and database rights 2018
 Ordnance Survey
 Licence no.100019820

Town Ward - 3 councillors

Polling district identifier	Proposed polling district	Polling place	No. of polling stations	Estimated in-person electors	Disabled access	Justification
X-22-1	The proposal is to follow existing (2021) polling district boundaries and new ward boundary.	Chace Community School, Churchbury Lane	2	2,882	Yes	The LGBCE alterations moved the ward boundary to the centre of Myddleton Avenue and Carterhatch Lane. The electors have been incorporated in the new polling district. No amendments suggested to polling place. No negative feedback reported from use at May 2021 elections. As the polling place electorate is above 2,500 two polling stations are recommended.
X-22-2	The proposal is to follow existing (2021) polling district boundaries and new ward boundary.	St. Andrew's C.E. School, Churchbury Lane	1	1,549	Yes	The LGBCE changes have only altered the eastern boundary of this polling district. No amendments suggested to polling place. No negative feedback reported from use at May 2021 elections.
X-22-3	The proposal is to follow the new ward boundary, the railway and Southbury Road	Our Lady of Mount Carmel and St George R.C Church, London Road	2 (one for X-22-3 and one for Y-22-4) Note: Additional polling station at the venue for Grange Park Ward	242	Yes	The electors in this area traditionally voted at Ellenborough Table Tennis Club or Fellowship Hut (Bush Hill Park Recreation Ground) which are both situated outside the ward boundaries. The proposed polling place is conveniently located for electors. The polling place will require two polling stations serving two different wards.
Y-22-4	The proposal is to follow the new ward boundary, the railway, Church Street/Southbury Road and Hatton Walk			283		This area is in a different parliamentary constituency (Enfield Southgate) to the rest of Town ward (Enfield North) and therefore requires a separate polling district. No amendments suggested to polling place.
Y-22-5	The proposal is to follow the new ward boundary, Church Street and Hatton Walk	Trinity Church Hall (Enfield)	2 (one for Y-22-5 and one for X-22-6)	109	Temporary ramp required	This area is in a different parliamentary constituency (Enfield Southgate) to the rest of Town ward (Enfield North) and therefore requires a separate polling district. Electors in this area traditionally voted at Our Lady of Mount Carmel and St George R.C. Church. The proposed polling place is more conveniently located. No negative feedback reported from use at May 2021 elections.
X-22-6	The proposal is to follow the existing (2021) polling district boundaries with the inclusion of properties on Robinson Close, Chase Green and Chase Side.			372		Properties on Robinson Close, Chase Green and Chase Side have convenient access to the polling place via Church Street. No amendments suggested to polling place.
X-22-7	The proposal is to follow the existing (2021) polling district boundaries.	4 th Enfield Scout Group Headquarters, Gordon Road	1	1,584	Temporary ramp required	No amendments suggested. The LGBCE changes have not affected this polling district and the current boundaries remain appropriate. No negative feedback reported from use at May 2021 elections.
X-22-8	The proposal is to follow the existing (2021) polling district boundaries and new ward boundary with the exclusion of properties on Robinson Close, Chase Green and Chase Side.	St. Michael's and All Angels Parish Hall, Gordon Hill	1	622	Yes	The polling district boundary provides for electors to the west of Chase Side. No amendments suggested to polling place. No negative feedback reported from use at May 2021 elections.

Upper Edmonton Ward - ARO Representations (August 2021)



Map Ref	Location of proposed Polling Place
95	Wilbury Primary School
96	Temporary Building (Bridport Railway Bridge)
97	Fore Street Library
98	Raynham Primary School
99	West Lea School Annexe



© Crown copyright and database rights 2018
 Ordnance Survey
 Licence no. 100019820

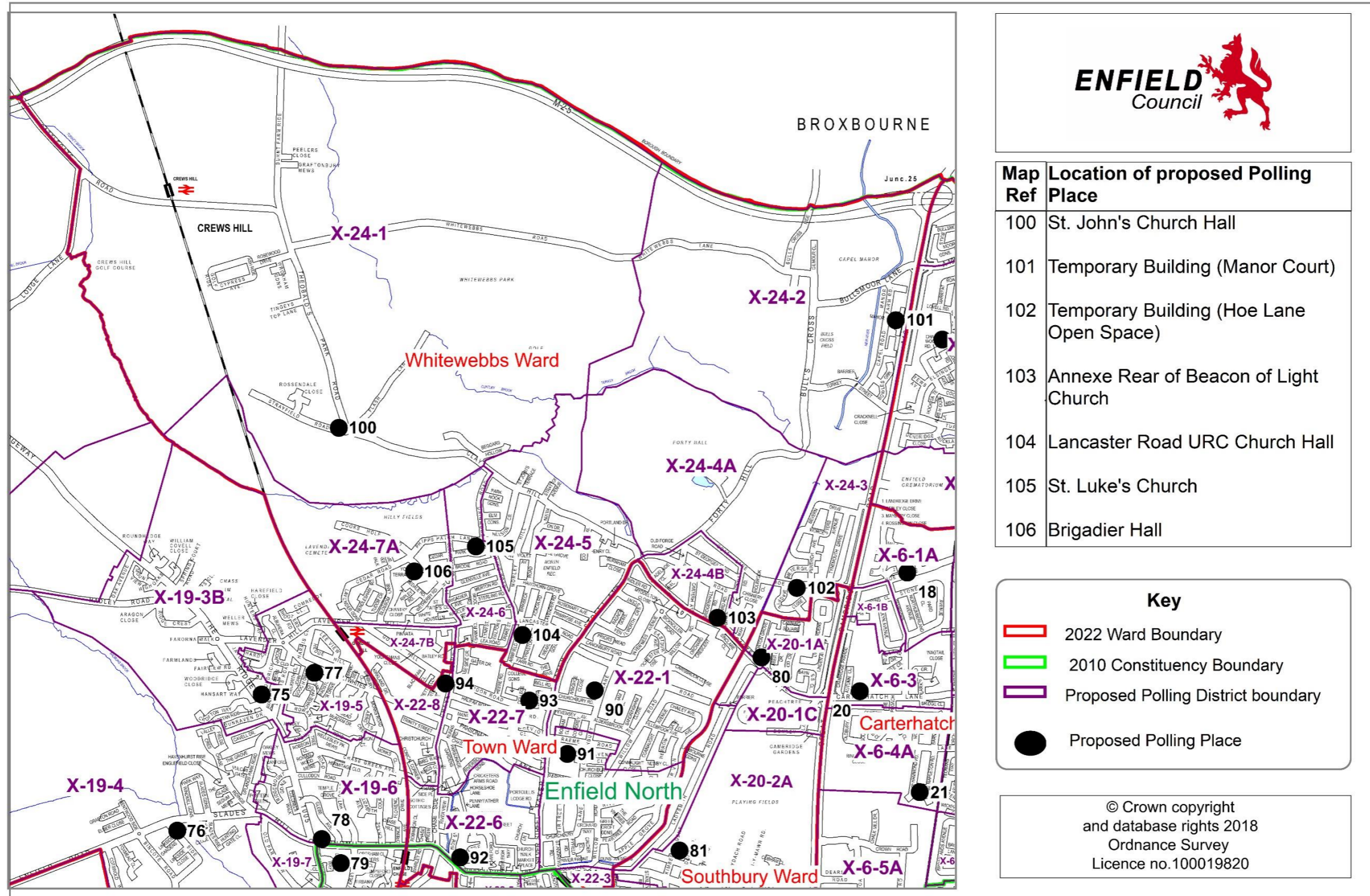
Key

- 2022 Ward Boundary
- 2010 Constituency Boundary
- Proposed Polling District boundary
- Proposed Polling Place

Upper Edmonton Ward – 3 councillors

Polling district identifier	Proposed polling district	Polling place	No. of polling stations	Estimated in-person electors	Disabled access	Justification
Z-23-1	The proposal is to follow the existing (2021) polling district boundaries.	Wilbury Primary School, Wilbury Way	2	2,833	Temporary ramp required	<p>No amendments suggested. Bull Lane creates a boundary with limited crossing points. The LGBCE changes have not affected this polling district and the current boundaries remain appropriate.</p> <p>No negative feedback reported from use of polling place at May 2021 elections. No suitable alternatives premises have been identified. As the polling place electorate is above 2,500 two polling stations are recommended.</p>
Z-23-2	The proposal is to follow the existing (2021) polling district boundaries.	Temporary Building (Bridport Road Railway Bridge), Bridport Road	1	936	Yes	<p>No amendments suggested. The railway line creates a boundary and there are very limited crossing points. The LGBCE changes have not affected this polling district and the current boundaries remain appropriate.</p> <p>No suitable permanent premises have been identified within the polling district. No negative feedback reported from use of polling place at May 2021 elections.</p>
Z-23-3	The proposal is to follow the existing (2021) polling district boundaries.	Fore Street Library, Fore Street	1	1,781	Yes	<p>No amendments suggested. The LGBCE changes have not affected this polling district and the current boundaries remain appropriate.</p> <p>No negative feedback reported from use of polling place at May 2021 elections.</p>
Z-23-4	The proposal is to follow the existing (2021) polling district boundaries.	Raynham Primary School, Raynham Avenue	1	1,656	Yes	<p>No amendments suggested. The LGBCE changes have not affected this polling district and the current boundaries remain appropriate.</p> <p>No negative feedback reported from use of polling place at May 2021 elections. No suitable alternatives premises have been identified.</p>
Z-23-5	The proposal is to follow the existing (2021) polling district boundaries.	West Lea School Annexe, Dysons Road	1	1,309	Temporary ramp required	<p>No amendments suggested. The properties in this polling district are concentrated to the west of the railway line. The rest of the polling district is predominantly industrial land. The LGBCE changes have not affected this polling district and the current boundaries remain appropriate.</p> <p>Consideration has been given to the Meridian Water development. The first new homes are scheduled to be completed by the end of 2022. A further review of the polling districts will be required once the homes are occupied.</p> <p>No negative feedback reported from use of polling place at May 2021 elections. No suitable alternatives premises have been identified.</p>

Whitewebbs Ward - ARO Representations (August 2021)



Map Ref	Location of proposed Polling Place
100	St. John's Church Hall
101	Temporary Building (Manor Court)
102	Temporary Building (Hoe Lane Open Space)
103	Annexe Rear of Beacon of Light Church
104	Lancaster Road URC Church Hall
105	St. Luke's Church
106	Brigadier Hall

Key

- ▭ 2022 Ward Boundary
- ▭ 2010 Constituency Boundary
- ▭ Proposed Polling District boundary
- Proposed Polling Place

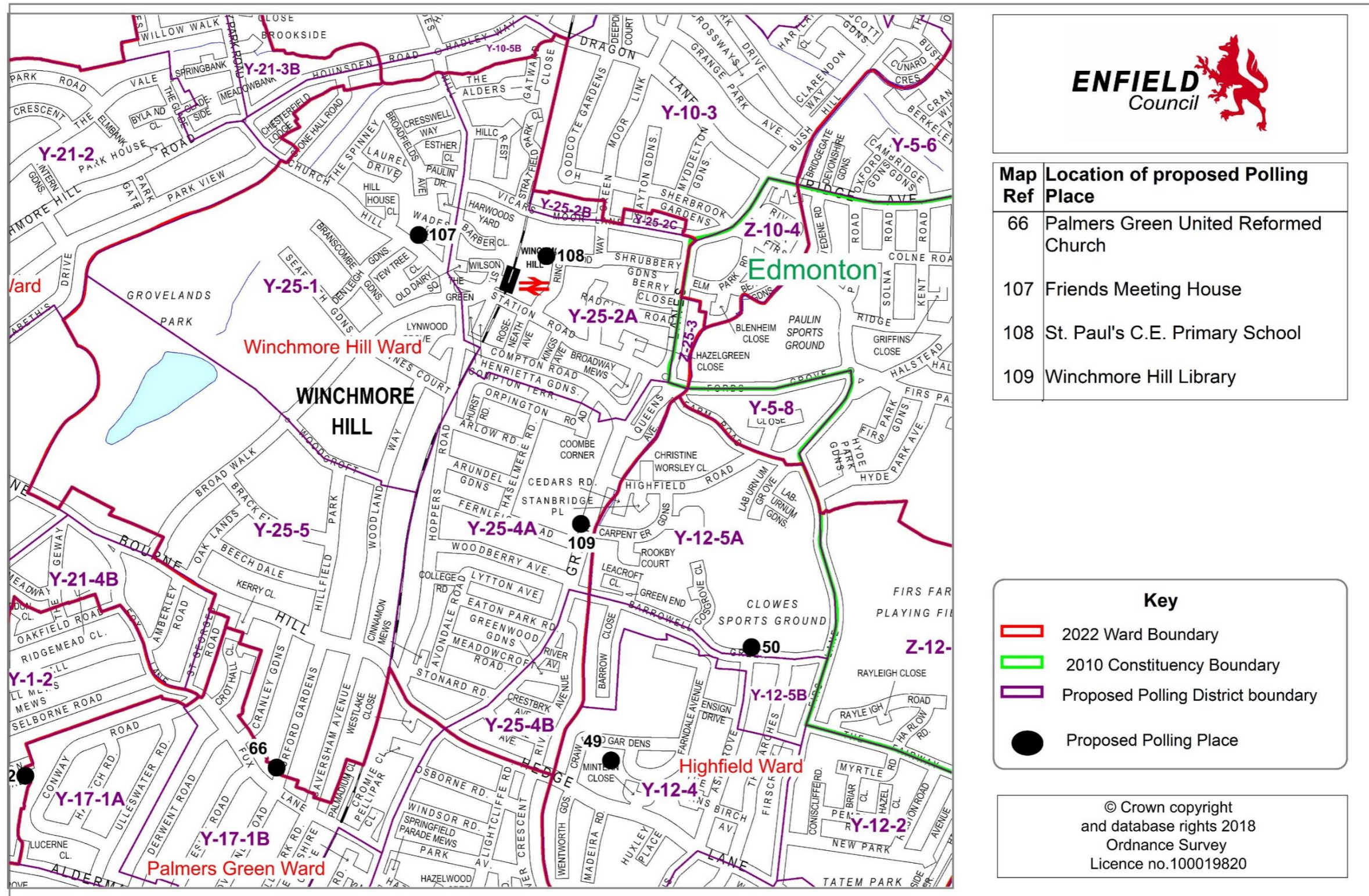
© Crown copyright and database rights 2018
 Ordnance Survey
 Licence no.100019820

Whitewebbs Ward - 3 councillors

Polling district identifier	Proposed polling district	Polling place	No. of polling stations	Estimated in-person electors	Disabled access	Justification
X-24-1	The proposal is to follow the existing (2021) polling district boundary with the inclusion of properties on Cattlegate Road to the east of the railway line.	St. John's Church Hall, Clay Hill	1	434	Yes	Crews Hill is a hamlet which is distinct from the rest of Whitewebbs ward. The LGBCE ward change has moved a small number of properties along Cattlegate Road to the east of the railway line to Whitewebbs ward. No negative feedback reported from use of polling place at May 2021 elections.
X-24-2	The proposal is to follow the existing (2021) polling district boundaries.	Temporary Building (Manor Court)	1	508	Yes	No amendments suggested. The LGBCE changes have not affected this polling district and the current boundaries remain appropriate The proposed polling place is centrally located for electors within the polling district. The proposal is to place a temporary unit on Manor Court which will eliminate the need for Orchardside School and the disruption to pupils, parents and teachers.
X-24-3	The proposal is follow the New River and the new ward boundaries.	Temporary Building (Hoe Lane Open Space), Hoe Lane	1	1,070	Yes	The New River is a natural boundary which separates these properties from the rest of the ward. Electors in this area traditionally voted at Worcesters Primary School. The proposal is to place a temporary unit on Hoe Lane Open Space which will eliminate the need for the school and the disruption to pupils, parents and teachers.
X-24-4A	The proposal is to follow New River and the existing (2021) polling district boundaries.	Annexe Rear of Beacon of Light Church, Layard Road	1	1,263	Yes	The LGBCE changes moves the Beacon of Light Church into the ward. Electors in this area traditionally voted at Worcesters Primary School. The proposal recommends replacing the school with the Beacon of Light Church which will benefit pupils, parents and teachers. The proposed polling place is conveniently located for the electors. Some negative feedback surrounding the size of the polling station room was reported at the May 2021 elections. No suitable alternative venues have been identified.
X-23-4B	The proposal is to follow the existing (2021) polling district boundaries and ward boundary.					This area is currently in a separate ward to X-24-4A. It will therefore require a separate register until the May 2022 elections. No amendments suggested to polling place.
X-24-5	The proposal is to follow the existing (2021) polling district boundaries.	Lancaster Road URC Church Hall, Armfield Road	1	2,056	Yes	No amendments suggested. The LGBCE changes have not affected this polling district and the current boundaries remain appropriate No negative feedback reported from use of polling place at May 2022 elections.
X-24-6	The proposal is to follow the existing polling district boundary to the north and east, to the south the new ward boundary and create a new boundary down Gloucester Road. Please consult map for further details.	St Luke's Church, Morley Hill	1	1,062	Yes	The proposal creates a new polling district for the electors between Gloucester Road and Browning Road. No amendments suggested to polling place. No negative feedback reported from use of polling place at the May 2021 elections.

Polling district identifier	Proposed polling district	Polling place	No. of polling stations	Estimated in-person electors	Disabled access	Justification
X-24-7A	The proposal is follow the existing (2021) polling district boundary, Gloucester Road, Brigadier Hill, Lavender Hill and the new ward boundary. Please consult map for further details.	Brigadier Hall, Brigadier Hill	1	1,733		The polling district provides for a centrally located polling place. The proposed polling place is centrally located in the polling district. Some negative feedback surrounding disabled access was reported the last time the polling place was used at the 2019 parliamentary elections. The venue has been used as a Covid-19 testing centre and offers a permanent ramp for disabled access.
X-24-7B	The proposal is to follow the existing (2021) polling district boundaries and new ward boundary.					As this area is currently in a separate ward to X-24-7B, it will require a separate register until the May 2022 elections. Electors in this area previously voted at St. Michael's and All Angels Parish Hall which is situated in Town Ward. The proposed polling place is conveniently located for electors in this area.

Winchmore Hill Ward - ARO Representations (August 2021)



Winchmore Hill Ward – 2 councillors

Polling district identifier	Proposed polling district	Polling place	No. of polling stations	Estimated in-person electors	Disabled access	Justification
Y-25-1	The proposal is to follow the existing boundaries to the north, east and west. The southern boundary will be moved to run west to east along Woodcroft.	Friends Meeting House, Church Hill	1	953	Yes	The polling district provides for a centrally located polling place. Negative feedback surrounding the lack of parking was reported at the May 2021 elections. No suitable alternative premises have been identified.
Y-25-2A	The proposal is to follow the existing (2021) polling district boundaries and new ward boundaries.	St. Paul's C.E. Primary School, Ringwood Way	2 (one for Y-25-2A, Y-25-2B and Y-25-2C and one for Z-25-3)	1,393	Yes	The LGBCE changes have not affected this polling district and the current boundaries remain appropriate No negative feedback was reported from use of polling place at May 2021 elections.
Y-25-2B	The proposal is to follow the existing (2021) polling district boundaries and new ward boundaries.					These areas are currently in a different ward to Y-25-2A. They therefore require a separate register until the May 2022 elections. Y-25-2B and Y-25-2C are currently in the same ward but they have been split by the new ward boundary.
Y-25-2C	The proposal is to follow the existing (2021) polling district boundaries and new ward boundaries.					Electors in this area traditionally voted at Grange Park Methodist Church Hall which is outside the ward boundaries. The proposed polling place is conveniently located for the electors.
Z-25-3	The proposal is to follow the parliamentary constituency boundaries and new ward boundaries.					This area is in a different parliamentary constituency (Edmonton) to the rest of Winchmore Hill Ward (Enfield Southgate) and therefore requires a separate polling district and station. Electors in this area traditionally voted at Ridge Avenue Library which is situated outside the ward boundaries. The proposed polling place is conveniently located for electors in this area.
Y-25-4A	The proposal is to follow the existing (2021) polling district boundaries and new ward boundary.	Winchmore Hill Library, Green Lanes	1	2,289	Yes	The LGBCE changes have not affected this polling district and the current boundaries remain appropriate Negative feedback surrounding the lack of parking was reported at the May 2021 elections. No suitable alternative premises have been identified.
Y-25-4B	The proposal is to follow the existing (2021) polling district boundaries and new ward boundaries.					This area is currently in a different ward to Y-25-4A. It therefore requires a separate register until the May 2022 elections. Electors in this area traditionally voted at The Broomfield Club which is situated outside the ward boundaries. The proposed polling place is conveniently located for electors in this area.
Y-25-5	The proposal is to follow the new ward boundary, the railway and along Woodcroft.	Palmers Green United Reformed Church, Burford Road	1 Note: Additional polling station at the venue for Palmers Green Ward	1,347	Yes	There are limited venues suitable for polling stations within this polling district. The proposal reallocates electors south of Woodcroft to Palmers Green United Reformed Church. The proposed polling place is situated in Palmers Green ward. No suitable polling place has been identified within the ward boundaries. The polling place will have two polling stations serving two wards. No negative feedback reported from use of polling place at May 2021 elections.

Appendix B – Estimated in-person electorate calculations

Ward	Polling district	Electorate as at July 2021	% Postal voters as at May 2021	Estimated in-person electorate
Arnos Grove	Y-1-1A	2024	25.2%	1514
Arnos Grove	Y-1-1B	253	25.0%	190
Arnos Grove	Y-1-2	1124	20.3%	896
Arnos Grove	Y-1-3A	1635	21.1%	1290
Arnos Grove	Y-1-3B	165	25.5%	123
Arnos Grove	Y-1-4	1128	23.2%	866
Bowes	Y-2-1	1156	14.4%	990
Bowes	Y-2-2	3533	18.5%	2879
Bowes	Y-2-3	639	21.1%	504
Bowes	Y-2-4	234	21.1%	185
Bowes	Z-2-5	1650	17.4%	1363
Brimstown	X-3-1	1971	16.3%	1650
Brimstown	X-3-2	2837	17.5%	2341
Brimstown	X-3-3	1589	18.5%	1295
Brimstown	X-3-4	2332	16.6%	1945
Brimstown	X-3-5	754	16.3%	631
Brimstown	Z-3-6	1167	17.1%	968
Bullsmoor	X-4-1	1832	20.7%	1453
Bullsmoor	X-4-2	2164	16.3%	1811
Bullsmoor	X-4-3	3558	17.0%	2953
Bush Hill Park	Z-5-1	1578	22.4%	1225
Bush Hill Park	Y-5-2	153	22.9%	118
Bush Hill Park	Y-5-3	100	23.0%	77
Bush Hill Park	Y-5-4	868	18.9%	704
Bush Hill Park	Z-5-5	3268	19.0%	2647
Bush Hill Park	Y-5-6	648	16.4%	542
Bush Hill Park	Z-5-7	2875	21.3%	2263
Bush Hill Park	Y-5-8	337	14.4%	288
Carterhatch	X-6-1A	1105	17.2%	915
Carterhatch	X-6-1B	450	19.5%	362
Carterhatch	X-6-2A	1314	17.1%	1089
Carterhatch	X-6-2B	800	19.5%	644
Carterhatch	X-6-3	751	19.5%	605
Carterhatch	X-6-4A	1069	19.4%	862
Carterhatch	X-6-4B	737	18.1%	604
Carterhatch	X-6-5A	57	7.3%	53
Carterhatch	X-6-5B	505	18.1%	414
Carterhatch	Z-6-6	614	11.7%	542
Cockfosters	Y-7-1	2245	23.6%	1715
Cockfosters	Y-7-2	648	31.2%	446
Cockfosters	Y-7-3	1939	25.1%	1452
Cockfosters	Y-7-4	2706	20.7%	2146
Cockfosters	X-7-5	0	0%	0
Edmonton Green	Z-8-1	2943	15.9%	2475
Edmonton Green	Z-8-2	977	18.5%	796
Edmonton Green	Z-8-3	2605	15.2%	2209
Edmonton Green	Z-8-4	1392	13.4%	1205
Edmonton Green	Z-8-5	1868	12.7%	1631
Edmonton Green	Z-8-6	796	12.0%	700
Enfield Lock	X-9-1	1708	16.4%	1428
Enfield Lock	X-9-2	950	13.1%	826
Enfield Lock	X-9-3A	1373	15.6%	1159
Enfield Lock	X-9-3B	44	31.1%	30
Enfield Lock	X-9-4	1966	13.9%	1693
Enfield Lock	X-9-5	2916	18.5%	2377
Enfield Lock	X-9-6	2299	15.0%	1954
Grange Park	Y-10-1	1448	20.0%	1158
Grange Park	Y-10-2	513	23.0%	395
Grange Park	Y-10-3	1696	17.9%	1391
Grange Park	Z-10-4	426	28.0%	307
Grange Park	Y-10-5A	2409	21.3%	1896
Grange Park	Y-10-5B	90	40.0%	54
Grange Park	X-10-6	0	0.0%	0
Haselbury	Z-11-1A	3000	15.8%	2526
Haselbury	Z-11-1B	361	23.7%	275
Haselbury	Z-11-1C	111	20.6%	88
Haselbury	Z-11-2A	2013	12.9%	1753
Haselbury	Z-11-2B	365	20.6%	290
Haselbury	Z-11-3	2016	15.8%	1697
Haselbury	Z-11-4	2970	15.6%	2507
Haselbury	Z-11-5	716	14.6%	611
Highfield	Z-12-1	530	14.5%	453
Highfield	Y-12-2	1177	18.6%	958
Highfield	Y-12-3	2087	17.8%	1715
Highfield	Y-12-4	1761	19.3%	1421
Highfield	Y-12-5A	804	18.4%	656
Highfield	Y-12-5B	535	19.3%	432
Jubilee	Z-13-1	863	17.0%	716
Jubilee	Z-13-2A	3104	16.5%	2592
Jubilee	Z-13-2B	741	16.8%	616
Jubilee	Z-13-3	1696	14.8%	1445
Jubilee	Z-13-4A	1181	16.7%	984
Jubilee	Z-13-4B	488	17.6%	402
Jubilee	Z-13-5	2386	15.0%	2028

Ward	Polling district	Electorate as at July 2021	% Postal voters as at May 2021	Estimated in-person electorate
Lower Edmonton	Z-14-1A	3056	13.6%	2640
Lower Edmonton	Z-14-1B	102	13.9%	88
Lower Edmonton	Z-14-1C	24	0.0%	24
Lower Edmonton	Z-14-2	3775	13.9%	3250
Lower Edmonton	Z-14-3A	1986	15.4%	1680
Lower Edmonton	Z-14-3B	268	13.9%	231
Lower Edmonton	Z-14-4	1418	12.9%	1235
New Southgate	Y-15-1	2069	18.9%	1678
New Southgate	Y-15-2	1047	21.8%	819
New Southgate	Y-15-3	3583	21.8%	2802
New Southgate	Y-15-4	850	17.3%	703
Oakwood	Y-16-1	2757	21.1%	2175
Oakwood	X-16-2	2234	21.6%	1752
Oakwood	Y-16-3	1392	20.4%	1108
Palmers Green	Y-17-1A	1747	18.6%	1422
Palmers Green	Y-17-1B	1013	22.6%	784
Palmers Green	Y-17-1C	388	18.4%	317
Palmers Green	Y-17-2	2627	17.3%	2173
Palmers Green	Y-17-3	1606	18.4%	1310
Ponders End	X-18-1	250	16.0%	210
Ponders End	Z-18-2	1186	16.2%	994
Ponders End	Z-18-3	1186	15.1%	1007
Ponders End	X-18-4	0	0.0%	0
Ponders End	Z-18-5	1438	13.9%	1238
Ponders End	Z-18-6	1014	16.0%	852
Ponders End	Z-18-7	2401	14.0%	2065
Ridgeway	X-19-1	120	27.9%	87
Ridgeway	Y-19-2	0	0.0%	0
Ridgeway	X-19-3B	28	52.3%	13
Ridgeway	X-19-3A	1620	23.6%	1238
Ridgeway	X-19-4	2026	21.5%	1590
Ridgeway	X-19-5	1855	20.4%	1477
Ridgeway	X-19-6	2100	23.3%	1611
Ridgeway	X-19-7	466	23.3%	357
Ridgeway	Y-19-8	1313	19.9%	1052
Southbury	X-20-1A	1417	18.7%	1152
Southbury	X-20-1B	156	19.4%	126
Southbury	X-20-1C	60	26.6%	44
Southbury	X-20-2A	1019	16.0%	856
Southbury	X-20-2B	630	26.1%	446
Southbury	X-20-3	1882	14.7%	1605
Southbury	X-20-4	2326	17.2%	1926
Southbury	Z-20-5	1851	16.9%	1538
Southbury	X-20-6	1155	13.3%	1001
Southgate	Y-21-1A	3536	20.7%	2804
Southgate	Y-21-1B	466	25.5%	347
Southgate	Y-21-2	2455	21.0%	1939
Southgate	Y-21-3A	895	21.3%	704
Southgate	Y-21-3B	327	30.0%	229
Southgate	Y-21-3C	120	28.0%	86
Southgate	Y-21-4A	2081	23.0%	1602
Southgate	Y-21-4B	583	26.3%	430
Southgate	Y-21-4C	35	35.5%	23
Southgate	Y-21-4D	85	21.9%	66
Town	X-22-1	3717	22.5%	2882
Town	X-22-2	2009	22.9%	1549
Town	X-22-3	290	16.5%	242
Town	Y-22-4	351	19.4%	283
Town	Y-22-5	131	16.7%	109
Town	X-22-6	477	22.0%	372
Town	X-22-7	1962	19.5%	1584
Town	X-22-8	748	16.8%	622
Upper Edmonton	Z-23-1	3283	13.7%	2833
Upper Edmonton	Z-23-2	1104	15.2%	936
Upper Edmonton	Z-23-3	2054	13.3%	1781
Upper Edmonton	Z-23-4	1971	16.0%	1656
Upper Edmonton	Z-23-5	1482	11.7%	1309
Whitewebbs	X-24-1	574	24.4%	434
Whitewebbs	X-24-2	619	17.9%	508
Whitewebbs	X-24-3	1338	20.0%	1070
Whitewebbs	X-24-4A	626	20.0%	501
Whitewebbs	X-24-4B	926	17.7%	762
Whitewebbs	X-24-5	2516	18.3%	2056
Whitewebbs	X-24-6	1301	18.4%	1062
Whitewebbs	X-24-7A	1531	18.4%	1249
Whitewebbs	X-24-7B	629	23.1%	484
Winchmore Hill	Y-25-1	1247	23.6%	953
Winchmore Hill	Y-25-2A	1649	19.2%	1332
Winchmore Hill	Y-25-2B	41	34.0%	27
Winchmore Hill	Y-25-2C	52	34.0%	34
Winchmore Hill	Z-25-3	41	12.5%	36
Winchmore Hill	Y-25-4A	2298	19.7%	1845
Winchmore Hill	Y-25-4B	558	20.5%	444
Winchmore Hill	Y-25-5	1692	20.4%	1347